

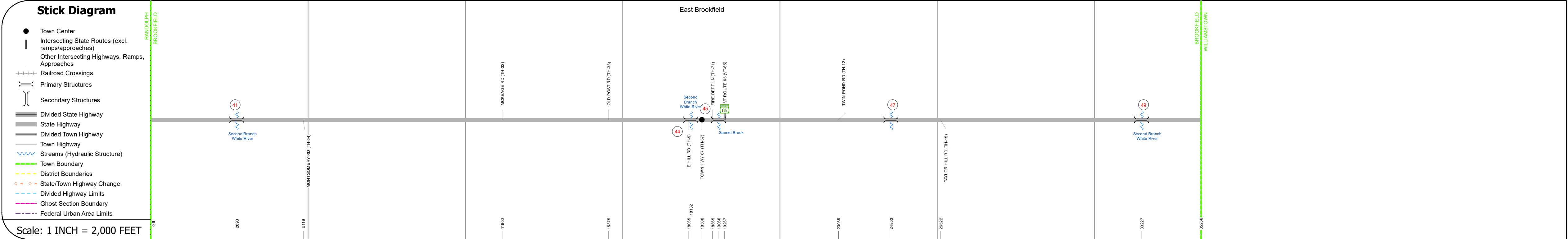
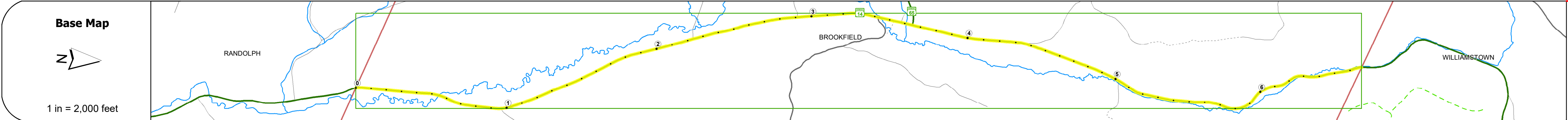
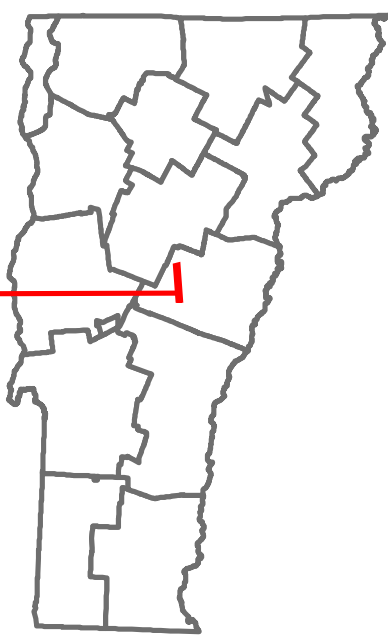


Route Log and Progress Chart

DRAFT

Please Note: Errors and Omissions May Exist.
Contact the VTrans Mapping Section with questions or concerns.

DISTRICT	TOWN	ROUTE
6	BROOKFIELD	VT-14



Road Widths	Travellane	25	23	24	23	22	24	27	22	23	25	23	24	23	24	26	24	25	24	25	24
	Roadway																				
	Lane Count																				
	Base																				
	Subbase																				
Curves		4	3	4		3		3		4		7	4	7	9	8	12	7	6	5	8
Grades																					
Guardrails																					
Rumblestrips																					
Historic Projects																					
Maintenance Garage																					
Speed Zone																					
Functional Class																					
National Highway System																					
Limited Access Highway																					
Customer Service Level																					
Traffic Counters																					
AADT	2024	871																		935	
	2023	862																		926	
	2022	833																		811	
	2021	794																		789	
	2020	701																		696	
Crash Locations	(Incomplete) 2025																				
	2024																				
	2023																				
	2022																				
	2021																				

STRUCTURE DESCRIPTIONS

Bridge 41:
Culvert - 1967
Structure No. 300147004109031
Length: 17'
Under Clearance: 12.0'
Facility Carried: VT14
Structure Type: CGMPPA
Features Intersected: 2ND BRANCH WHITE R.
Inspection Date: 11/2021
Maintenance: State

Bridge 44:
Tee Beam - 1922
Structure No. 200147004409032
Length: 27'
Width: 29.5'
Facility Carried: VT 14
Structure Type: CONC T-BM WID W/SLAB
Features Intersected: 2ND BRANCH WHITE R.
Surface: Bituminous
Inspection Date: 6/2/25
Maintenance/Ownership: State

Bridge 45:
Culvert - 1932
Structure No. 300147004509031
Length: 14'
Width: 28.2'
Under Clearance: 5.0'
Facility Carried: VT14
Structure Type: RC BOX
Features Intersected: SUNSET BROOK
Inspection Date: 11/2021
Maintenance: State

Bridge 47:
Culvert - 1931
Structure No. 300147004709031
Length: 8'
Under Clearance: 4.0'
Facility Carried: VT14
Structure Type: RC BOX
Features Intersected: BROOK
Inspection Date: 11/2021
Maintenance: State

Bridge 49:
Culvert - 1931
Structure No. 300147004909031
Length: 11'
Under Clearance: 3.5'
Facility Carried: VT14
Structure Type: RC BOX
Features Intersected: 2ND BRANCH WHITE R.
Inspection Date: 11/2021
Maintenance: State

Historic Projects Unknown Retreatment Resurface Bituminous Mix Skinny Mix Bituminous Seal Indicated plans available - http://vtransmap01.aot.state.vt.us/pdpr/D/webstore/	Functional Class 1 - Interstate System 2 - Other Freeways and Expressways 3 - Principal Arterial 4 - Minor Arterial 5 - Major Collector 6 - Minor Collector	Curves Left (degrees) Right (degrees) Grades Left (percent) Right (percent) grade up grade down	Traffic Counters Continuous (CTC) Weigh-In-Motion (WIM) Short-Term, Scheduled Short-Term, Unscheduled AADT (AADT)	Crash Locations Fatal Injury Property Damage Only Unknown Crash Type High Crash Locations (HCL's) Sections (& Intersections) HCL No. 1 - 100 (1 - 10) 101 - 200 (11 - 20) 201 - 300 (21 - 30) 301 - 400 (31 - 40) 401 - 800 (41 - 113)	Mileage by Functional Class By Sheet 0147 5 - Major Collector 6.677 Page Total Mileage: 6.677 mi		Mileage by Town By Sheet BROOKFIELD - V014-0903 6.677 of 6.677 Page Total Mileage: 6.677 mi		DISTRICT 6	TOWN BROOKFIELD	Date: 11/22/25	ROUTE VT-14 ETE mileage: 33.145 to 39.822
										1 of 1 TWN mileage: 0.0 to 6.677		