




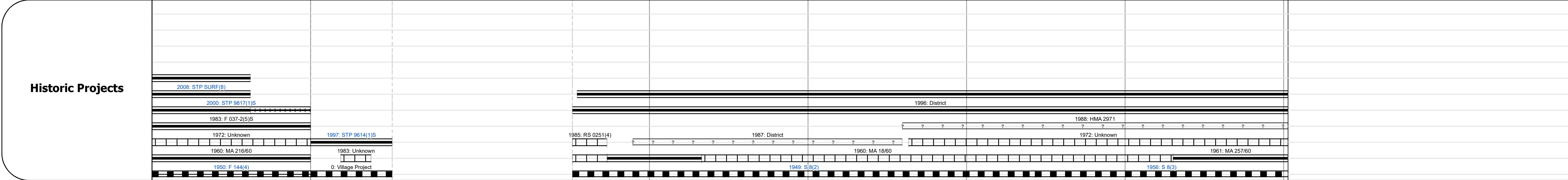



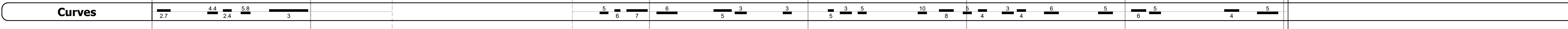
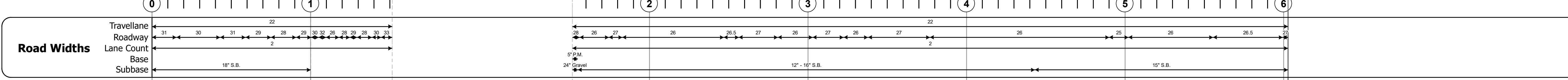
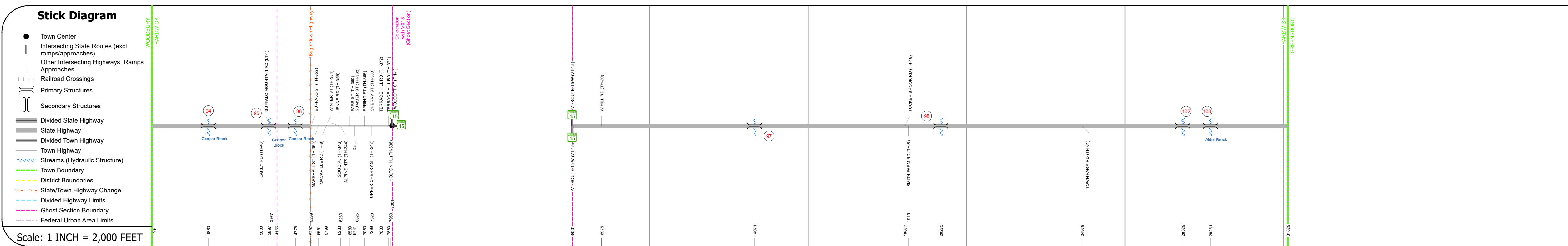
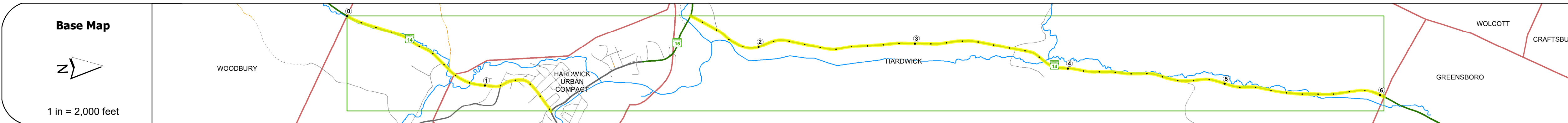
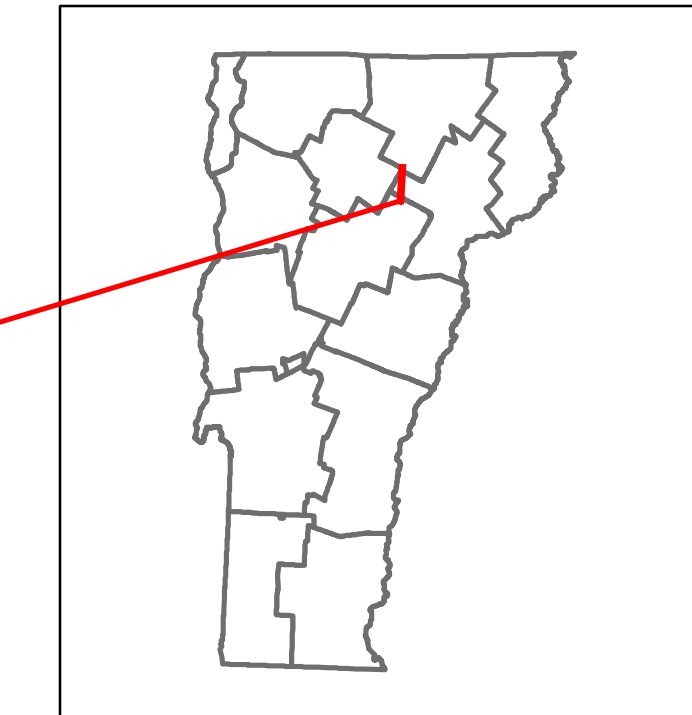
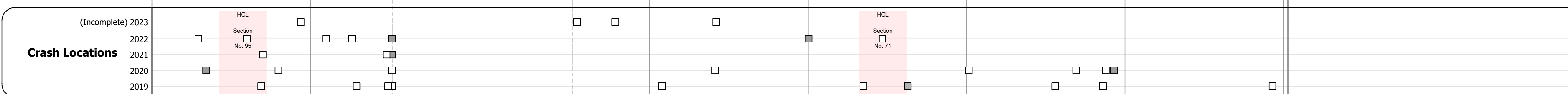


DISTRICT	TOWN	ROUTE
7	HARDWICK	VT-14



Year	Section 95	Section 71
2022	2819	4240
2021	2368	4206
2020	2488	3712
2019	2938	4382
2018	2900	4600



STRUCTURE DESCRIPTIONS

<p>Bridge 94: Culvert - 1950 Structure No. 300037009403051 Length: 7' Under Clearance: 7.0' Weight Limit: 0 Facility Carried: VT14 Structure Type: CGMPP Features Intersected: COOPER BROOK Inspection Date: 11/2021 Maintenance: State</p>
<p>Bridge 95: Slab - 1927 Structure No. 300037009503051 Length: 22' Width: 28.0' Under Clearance: 4.0' Weight Limit: 0 Facility Carried: VT14 Structure Type: TWO SPAN CONC SLAB Features Intersected: COOPER BROOK Surface: Bituminous Inspection Date: 11/2021 Maintenance: State</p>
<p>Bridge 96: Culvert - 1950 Structure No. 300037009603051 Length: 18' Under Clearance: 7.0' Weight Limit: 0 Facility Carried: VT14 Structure Type: CGMPPA Features Intersected: NICHOLS BROOK Inspection Date: 11/2021 Maintenance: State</p>
<p>Bridge 97: Culvert - 1949 Structure No. 300251009703051 Length: 6' Under Clearance: 2.0' Weight Limit: 0 Facility Carried: VT14 Structure Type: ACCGMPPA Features Intersected: TUCKER BROOK Inspection Date: 11/2021 Maintenance: State</p>
<p>Bridge 98: Culvert - 1948 Structure No. 300251009803051 Length: 14' Under Clearance: 6.0' Weight Limit: 0 Facility Carried: VT14 Structure Type: CGMPPA Features Intersected: ALDER BROOK Inspection Date: 11/2021 Maintenance: State</p>
<p>Bridge 102: Culvert - 1956 Structure No. 300251010203051 Length: 6' Under Clearance: 4.0' Weight Limit: 0 Facility Carried: VT14 Structure Type: ACCGMPPA Features Intersected: BROOK Inspection Date: 11/2021 Maintenance: State</p>
<p>Bridge 103: Culvert - 1956 Structure No. 300251010303051 Length: 6' Under Clearance: 6.0' Weight Limit: 0 Facility Carried: VT14 Structure Type: ACCGMPP Features Intersected: ALDER BROOK Inspection Date: 11/2021 Maintenance: State</p>

<p>Historic Projects</p> <ul style="list-style-type: none"> Unknown Retreatment Resurface Bituminous Mix Skinny Mix Bituminous Seal 	<p>Functional Class</p> <ul style="list-style-type: none"> 1 - Interstate System 2 - Other Freeways and Expressways 3 - Principal Arterial 4 - Minor Arterial 5 - Major Collector 6 - Minor Collector 	<p>Curves</p> <ul style="list-style-type: none"> Left (degrees) Right (degrees) 	<p>Grades</p> <ul style="list-style-type: none"> Left (percent) Right (percent) 	<p>Traffic Counters</p> <ul style="list-style-type: none"> Continuous (CTC) Weigh-In-Motion (WIM) Short-Term, Scheduled Short-Term, Unscheduled 	<p>Crash Locations</p> <ul style="list-style-type: none"> Fatal Injury Property Damage Only Unknown Crash Type 	<p>Mileage by Functional Class By Sheet</p> <table border="1"> <tr> <td>037-2</td> <td>4 - Minor Arterial</td> <td>1.515</td> </tr> <tr> <td>0251</td> <td>5 - Major Collector</td> <td>4.513</td> </tr> </table>	037-2	4 - Minor Arterial	1.515	0251	5 - Major Collector	4.513	<p>Mileage by Town By Sheet</p> <table border="1"> <tr> <td>HARDWICK - V014-0305</td> <td>6.028 of 6.028</td> </tr> <tr> <td>Ghost Section - (VT-15, MM 3.353 to 2.216)</td> <td></td> </tr> </table>	HARDWICK - V014-0305	6.028 of 6.028	Ghost Section - (VT-15, MM 3.353 to 2.216)		<p>DISTRICT</p> <p>7</p>	<p>TOWN</p> <p>HARDWICK</p>	<p>Date: 09/28/23</p>	<p>ROUTE</p> <p>VT-14</p> <p>ETE mileage: 73.178 to 79.206</p>
037-2	4 - Minor Arterial	1.515																			
0251	5 - Major Collector	4.513																			
HARDWICK - V014-0305	6.028 of 6.028																				
Ghost Section - (VT-15, MM 3.353 to 2.216)																					
						<p>Page Total Mileage: 6.028 mi</p>	<p>Page Total Mileage: 6.028 mi</p>	<p>1 of 1</p> <p>TWN mileage: 0.0 to 6.028</p>													