

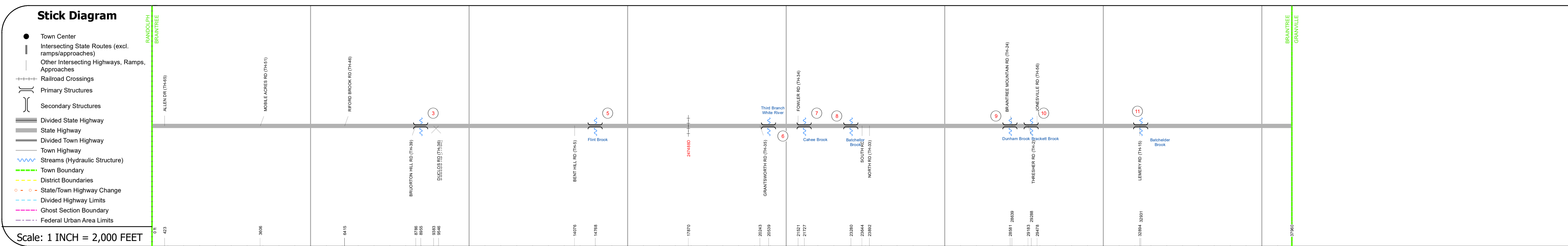
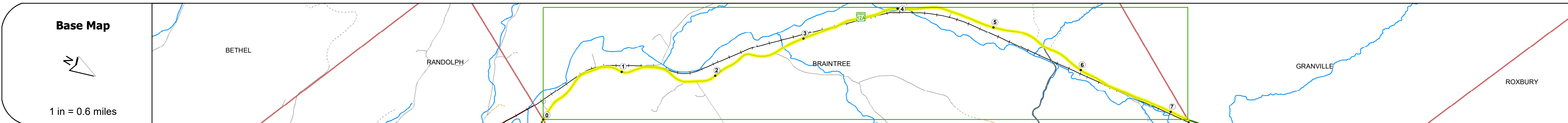
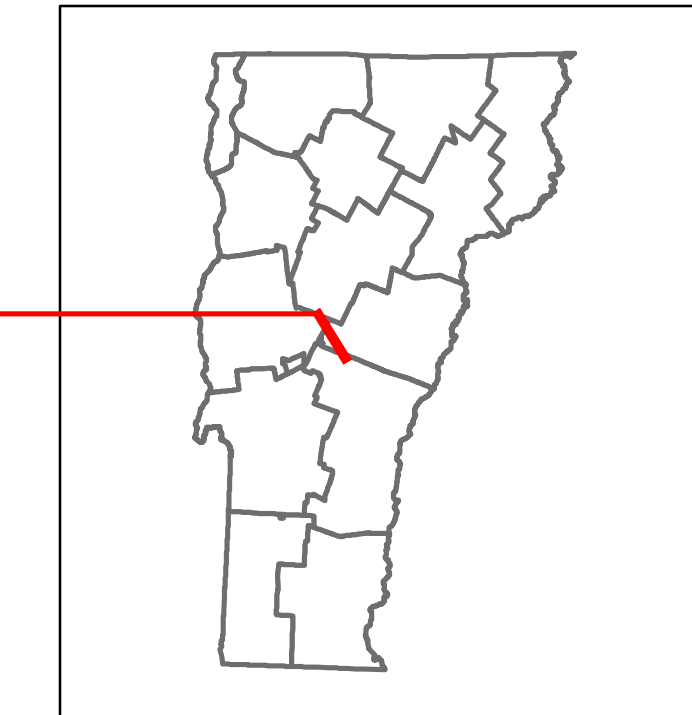


Route Log and Progress Chart

DRAFT

Please Note: Errors and Omissions May Exist.
Contact the VTrans Mapping Section with questions or concerns.

DISTRICT	TOWN	ROUTE
4	BRAINTREE	VT-12A



Road Widths	Travellane: 20, 22, 24, 22, 20, 18; Roadway: 12, 18, 20, 22, 20, 18; Lane Count: 2, 2, 2, 2, 2, 2; Base: 12, 18, 20, 22, 20, 18; Subbase: 12, 18, 20, 22, 20, 18																										
Curves	7, 3, 8, 7, 6, 10, 4, 6, 6, 10, 16, 24, 4, 4, 8, 6, 5, 6, 5, 5																										
Grades																											
Guardrails																											
Rumblestrips																											
Historic Projects	<ul style="list-style-type: none"> 2015: ER STP 0187(11) 1991: PMA 9223 1997: Unknown 1984: HMA 2535 1997: STP 96301S 1994: HMA 2015 2014: ER STP 0187(12) 1997: BRS 0187(6) 1997: STP 96301S 1997: Unknown 1980: Unknown 1947: S 145(5) 1973: Unknown 1973: ST 145-M25(3) 1957: ST 145(8) 																										
Maintenance Garage	District 4 - DMF Maintenance Randolph Garage																										
Speed Zone	40																										
Functional Class	5																										
National Highway System																											
Limited Access Highway																											
Customer Service Level	Local Connector																										
Traffic Counters	NOIS																										
AADT	<table border="1"> <tr><td>2022</td><td>1001</td><td>993</td><td>864</td><td>498</td></tr> <tr><td>2021</td><td>1813</td><td>983</td><td>688</td><td>383</td></tr> <tr><td>2020</td><td>1600</td><td>876</td><td>607</td><td>338</td></tr> <tr><td>2019</td><td>1889</td><td>1034</td><td>717</td><td>399</td></tr> <tr><td>2018</td><td>2100</td><td>1000</td><td>740</td><td>440</td></tr> </table>		2022	1001	993	864	498	2021	1813	983	688	383	2020	1600	876	607	338	2019	1889	1034	717	399	2018	2100	1000	740	440
2022	1001	993	864	498																							
2021	1813	983	688	383																							
2020	1600	876	607	338																							
2019	1889	1034	717	399																							
2018	2100	1000	740	440																							
Crash Locations	<table border="1"> <tr><td>(Incomplete) 2023</td><td>□</td><td></td><td></td><td></td></tr> <tr><td>2022</td><td></td><td></td><td></td><td></td></tr> <tr><td>2021</td><td>□</td><td>□</td><td>□</td><td>□</td></tr> <tr><td>2020</td><td>■</td><td></td><td></td><td></td></tr> <tr><td>2019</td><td>□</td><td>□</td><td></td><td>□</td></tr> </table>		(Incomplete) 2023	□				2022					2021	□	□	□	□	2020	■				2019	□	□		□
(Incomplete) 2023	□																										
2022																											
2021	□	□	□	□																							
2020	■																										
2019	□	□		□																							

STRUCTURE DESCRIPTIONS	
Bridge 3: Culvert - 1957 Structure No. 300187000309021 Length: 13' Under Clearance: 7.0' Weight Limit: 0 Facility Carried: VT12A Structure Type: CGMPA Features Intersected: BROOK Inspection Date: 10/2021 Maintenance: State	
Bridge 5: Slab - 1928 Structure No. 300187000509021 Length: 20' Width: 30.0' Under Clearance: 14.0' Weight Limit: 0 Facility Carried: VT12A Structure Type: CONCRETE SLAB Features Intersected: FLINT BROOK Surface: Bituminous Inspection Date: 10/2021 Maintenance: State	
Bridge 6: Stringer/multi-beam or girder - 1997 Structure No. 200187000609022 Length: 138' Height: 100.0' Width: 29.0' Weight Limit: 0 Facility Carried: VT 0012A ALT Structure Type: WELDED GIRDER Features Intersected: 3RD BRANCH WHITE R. Surface: Bituminous Inspection Date: 6/2021 Maintenance/Ownership: State	
Bridge 7: Culvert - 2014 Structure No. 300187000709021 Length: 16' Weight Limit: 0 Facility Carried: VT12A Structure Type: SEGMENTAL RC BOX Features Intersected: CAHEE BROOK Inspection Date: 10/2021 Maintenance: State	
Bridge 8: Slab - 1928 Structure No. 300187000809021 Length: 23' Width: 29.0' Under Clearance: 7.0' Weight Limit: 0 Facility Carried: VT12A Structure Type: CONCRETE SLAB Features Intersected: BATCHELLOR BROOK Surface: Bituminous Inspection Date: 10/2021 Maintenance: State	
Bridge 9: Slab - 1928 Structure No. 300187000909021 Length: 22' Width: 30.0' Under Clearance: 6.0' Weight Limit: 0 Facility Carried: VT12A Structure Type: CONCRETE SLAB Features Intersected: DUNHAM BROOK Surface: Bituminous Inspection Date: 10/2021 Maintenance: State	
Bridge 10: Slab - 1928 Structure No. 300187001009021 Length: 22' Width: 30.0' Under Clearance: 7.0' Weight Limit: 0 Facility Carried: VT12A Structure Type: CONCRETE SLAB Features Intersected: BRACKETT BROOK Surface: Bituminous Inspection Date: 10/2021 Maintenance: State	
Bridge 11: Slab - 1928 Structure No. 300187001109021 Length: 22' Width: 30.0' Under Clearance: 5.0' Weight Limit: 0 Facility Carried: VT12A Structure Type: CONCRETE SLAB Features Intersected: BATCHELLOR BROOK Surface: Bituminous Inspection Date: 10/2022 Maintenance: State	

Historic Projects <ul style="list-style-type: none"> Unknown Retreatment Resurface Bituminous Mix Skinny Mix Bituminous Seal 	Functional Class <ul style="list-style-type: none"> 1 - Interstate System 2 - Other Freeways and Expressways 3 - Principal Arterial 4 - Minor Arterial 5 - Major Collector 6 - Minor Collector 	Curves <ul style="list-style-type: none"> Left (degrees) Right (degrees) 	Grades <ul style="list-style-type: none"> Special grade up Special grade down 	Traffic Counters <ul style="list-style-type: none"> Continuous (CTC) Weigh-In-Motion (WIM) Short-Term, Scheduled Short-Term, Unscheduled 	Crash Locations <ul style="list-style-type: none"> Fatal Injury Property Damage Only Unknown Crash Type 	Mileage by Functional Class By Sheet 0187 5 - Major Collector 7.189	Mileage by Town By Sheet BRAINTREE - V012A0902 7.189 of 7.189	DISTRICT 4	TOWN BRAINTREE	Date: 09/28/23	ROUTE VT-12A ETE mileage: 1.275 to 8.464
Speed Zones 25 30 35 40 45 50 55 60 65						High Crash Locations (HCL's) Sections (& Intersections) 1 - 100 (1 - 10) 201 - 300 (21 - 30) 101 - 200 (11 - 20) 301 - 400 (31 - 40) 401 - 800 (41 - 113)	Page Total Mileage: 7.189 mi	Page Total Mileage: 7.189 mi	1 of 1 TWN mileage: 0.0 to 7.189		

For More Information Contact - Vermont Agency of Transportation, Policy, Planning and Intermodal Development Division - Mapping Section, 219 North Main Street, Barre, VT 05641 Telephone: 802-828-2600.