

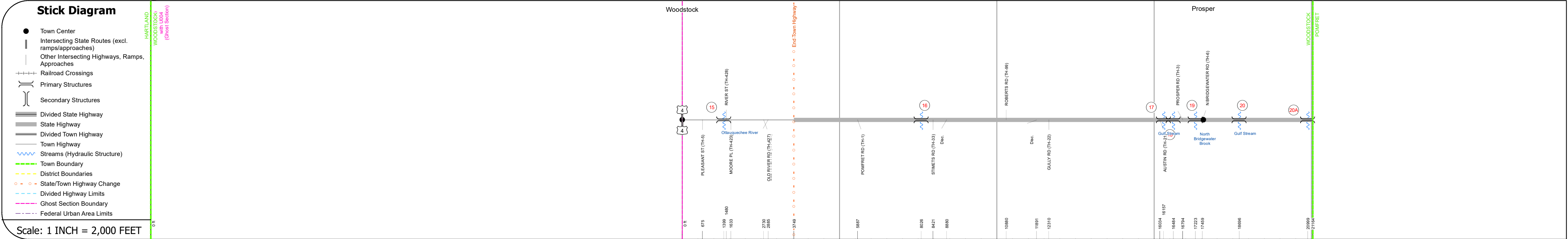
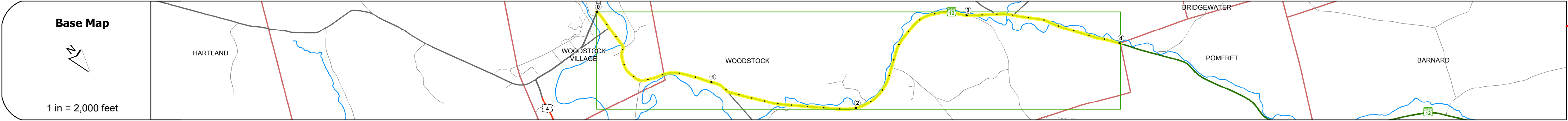
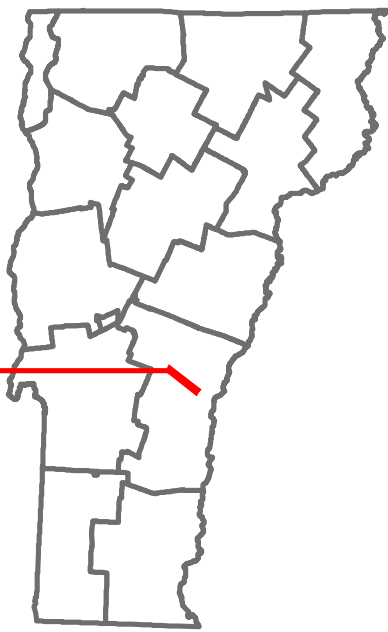


Route Log and Progress Chart

DRAFT

Please Note: Errors and Omissions May Exist.
Contact the VTrans Mapping Section with questions or concerns.

DISTRICT	TOWN	ROUTE
4	WOODSTOCK	VT-12



Road Widths	Travellane Roadway Lane Count Base Subbase

Curves	
--------	--

Grades	
--------	--

Guardrails	
------------	--

Rumblestrips	
--------------	--

Historic Projects	
-------------------	--

Maintenance Garage	
--------------------	--

Speed Zone	
------------	--

Functional Class	
------------------	--

National Highway System	
-------------------------	--

Limited Access Highway	
------------------------	--

Customer Service Level	
------------------------	--

Traffic Counters	
------------------	--

AADT	
2024	
2023	
2022	
2021	
2020	

Crash Locations	
(Incomplete) 2025	
2024	
2023	
2022	
2021	

STRUCTURE DESCRIPTIONS

Bridge 15:
Stringer/multi-beam or girder - 1980
Structure No. 200241001514242
Length: 112'
Width: 25.4'
Facility Carried: VT 12
Structure Type: WELDED PLATE GIRDER
Features Intersected: OTTAUQUECHEE RIVER
Surface: Bituminous
Inspection Date: 8/2/23
Maintenance/Ownership: Town

Bridge 16:
Stringer/multi-beam or girder - 1956
Structure No. 200241001614242
Length: 92'
Width: 30.2'
Facility Carried: VT 12
Structure Type: ROLLED BEAM
Features Intersected: GULF STREAM
Surface: Bituminous
Inspection Date: 8/2/23
Maintenance/Ownership: State

Bridge 17:
Stringer/multi-beam or girder - 1956
Structure No. 200241001714242
Length: 97'
Width: 29.9'
Facility Carried: VT 12
Structure Type: ROLLED BEAM
Features Intersected: GULF STREAM
Surface: Bituminous
Inspection Date: 8/2/23
Maintenance/Ownership: State

Bridge 18:
Culvert - 1956
Structure No. 300241001814241
Length: 7'
Under Clearance: 7.0'
Facility Carried: VT12
Structure Type: COMPP
Features Intersected: BROOK
Inspection Date: 11/2021
Maintenance: State

Bridge 19:
Tee Beam - 1938
Structure No. 200241001914242
Length: 49'
Width: 31.5'
Facility Carried: VT 12
Structure Type: CONCRETE T-BEAM
Features Intersected: NO. BRIDGEWATER BROOK
Surface: Bituminous
Inspection Date: 8/2/23
Maintenance/Ownership: State

Bridge 20:
Stringer/multi-beam or girder - 1999
Structure No. 200241002014242
Length: 79'
Width: 30.6'
Facility Carried: VT 12
Structure Type: WELDED GIRDER
Features Intersected: GULF STREAM
Surface: Bituminous
Inspection Date: 8/2/23
Maintenance/Ownership: State

Bridge 20A:
Culvert - 1956
Structure No. 300241020A14241
Length: 6'
Under Clearance: 5.5'
Facility Carried: VT12
Structure Type: ACCGMPP
Features Intersected: CATTLE PASS
Inspection Date: 11/2021
Maintenance: State

Historic Projects	Functional Class	Curves	Grades	Traffic Counters	Crash Locations	Mileage by Functional Class By Sheet	Mileage by Town By Sheet	DISTRICT	TOWN	Date: 11/22/25	ROUTE
Unknown Retreatment Resurface Bituminous Mix Skinny Mix Bituminous Seal	1 - Interstate System 2 - Other Freeways and Expressways 3 - Principal Arterial 4 - Minor Arterial 5 - Major Collector 6 - Minor Collector	Left (degrees) Right (degrees)	Left (percent) Right (percent)	Continuous (CTC) Weigh-In-Motion (WIM) Short-Term, Scheduled Short-Term, Unscheduled	Fatal Injury Property Damage Only Unknown Crash Type	4241 5 - Major Collector 4.008	WOODSTOCK - V012-1424 Ghost Section - (US-4, MM 9.648 to 6.269) 4.008 of 4.008	4	WOODSTOCK	1 of 1 TWN mileage: 0.0 to 4.008	VT-12 ETE mileage: 8.055 to 12.063
Indicated plans available - http://vtransmap01.aot.state.vt.us/pdpr/D/webstore/	Speed Zones	Road Widths		AADT	High Crash Locations (HCL's)	Page Total Mileage: 4.008 mi	Page Total Mileage: 4.008 mi				