

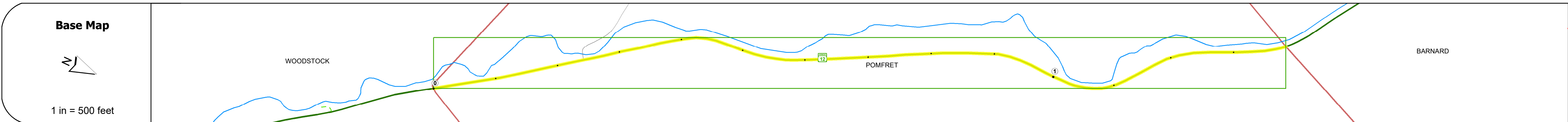
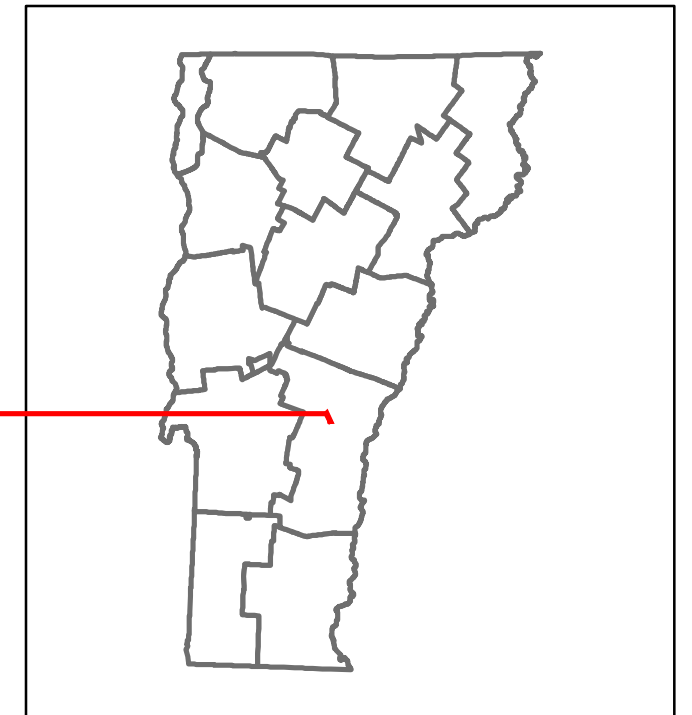


Route Log and Progress Chart

DRAFT








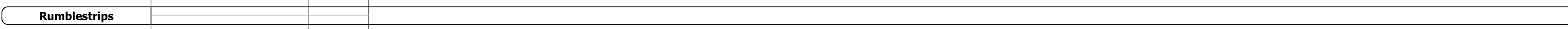




Please Note: Errors and Omissions May Exist.
Contact the VTrans Mapping Section with questions or concerns.

DISTRICT	TOWN	ROUTE
4	POMFRET	VT-12



STRUCTURE DESCRIPTIONS

Bridge 21:
Culvert - 1956
Structure No. 300241002114131
Length: 9'
Under Clearance: 7.0'
Weight Limit: 0
Facility Carried: VT12
Structure Type: CGMPP
Features Intersected: BROOK
Inspection Date: 11/2021
Maintenance: State



Year	ADT
2022	1388
2021	884
2020	780
2019	921
2018	1700

Year	Crash Locations
(Incomplete) 2023	1
2022	0
2021	0
2020	1
2019	1

Historic Projects Unknown, Retreatment, Resurface, Bituminous Mix, Skiny Mix, Bituminous Seal Bituminous Concrete, Cold Plane and Expressways, Reclaimed Base and Bituminous Concrete, Surface Treated Gravel, Plant Mix	Functional Class 1 - Interstate System, 2 - Other Freeways and Expressways, 3 - Principal Arterial, 4 - Minor Arterial, 5 - Major Collector, 6 - Minor Collector	Curves Left (degrees), Right (degrees) Grades (percent) grade up, (percent) grade down Road Widths (ft)	Traffic Counters Continuous (CTC), Weigh-In-Motion (WIM), Short-Term, Scheduled, Short-Term, Unscheduled (counter ID) AAAT (AADT)	Crash Locations Fatal, Injury, Property Damage Only, Unknown Crash Type High Crash Locations (HCL's) Sections (& Intersections) HCL No. 201 - 300 (21 - 30) 1 - 100 (1 - 10), 301 - 400 (31 - 40), 101 - 200 (11 - 20), 401 - 800 (41 - 113)	Mileage by Functional Class By Sheet 0241 5 - Major Collector 1.383	Mileage by Town By Sheet POMFRET - V012-1413 1.383 of 1.383	DISTRICT 4	TOWN POMFRET	Date: 09/28/23	ROUTE VT-12 ETE mileage: 12.107 to 13.49
					Page Total Mileage: 1.383 mi		Page Total Mileage: 1.383 mi		1 of 1 TWN mileage: 0.0 to 1.383	

For More Information Contact - Vermont Agency of Transportation, Policy, Planning and Intermodal Development Division - Mapping Section, 219 North Main Street, Barre, VT 05641 Telephone: 802-828-2600.