





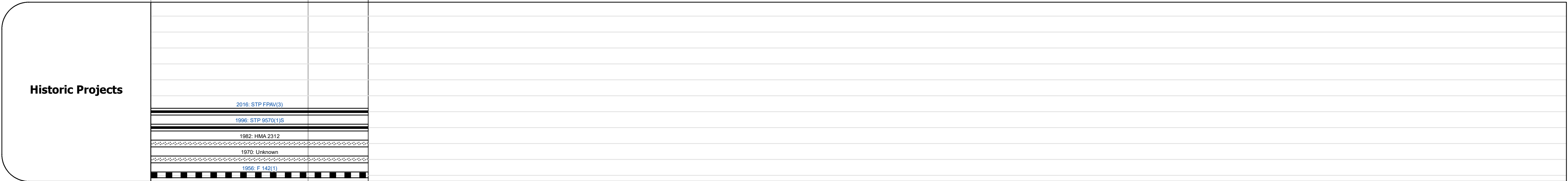






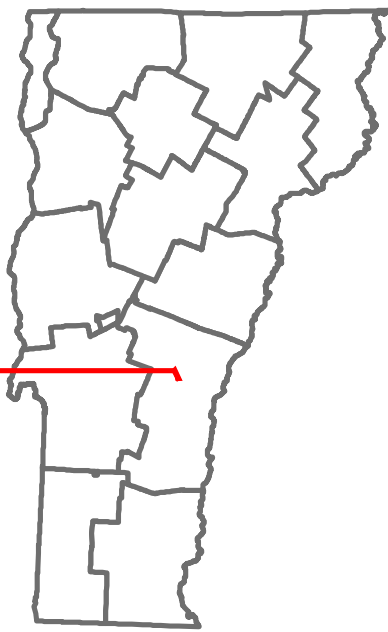




Route Log and Progress Chart

DRAFT
Please Note: Errors and Omissions May Exist.
Contact the VTrans Mapping Section with questions or concerns.

DISTRICT	TOWN	ROUTE
4	POMFRET	VT-12



STRUCTURE DESCRIPTIONS

Bridge 21:
Culvert - 1956
Structure No. 300241002114131
Length: 8'
Under Clearance: 7.0'
Facility Carried: VT12
Structure Type: CGMPP
Features Intersected: BROOK
Inspection Date: 11/2021
Maintenance: State

Historic Projects		Functional Class		Curves		Grades		Traffic Counters		Crash Locations		Mileage by Functional Class By Sheet		Mileage by Town By Sheet		DISTRICT	TOWN	Date: 11/22/25	ROUTE
Unknown	Bituminous Concrete	Surface Treated	Gravel	Left	Right	Left	Right	Continuous (CTC)	Weight-In-Motion (WIM)	Fatal	Property Damage Only	0241	5 - Major Collector	1.383	POMFRET - V012-1413	1.383 of 1.383			
Retreatment	Bituminous Macadam	Cold Plane and	Plant Mix	Left	Right	Left	Right	Short-Term, Scheduled	Short-Term, Unscheduled	Injury	Unknown Crash Type	Page Total Mileage: 1.383 mi		Page Total Mileage: 1.383 mi		4	POMFRET	1 of 1	VT-12
Resurface	Bituminous Concrete	Reclaimed Base and	Bituminous Concrete	Road Widths		AADT		High Crash Locations (HCL's)		HCL No.								12.063 to 13.446	
Bituminous Mix	Concrete	Gravel																	
Skidny Mix																			
Bituminous Seal																			