
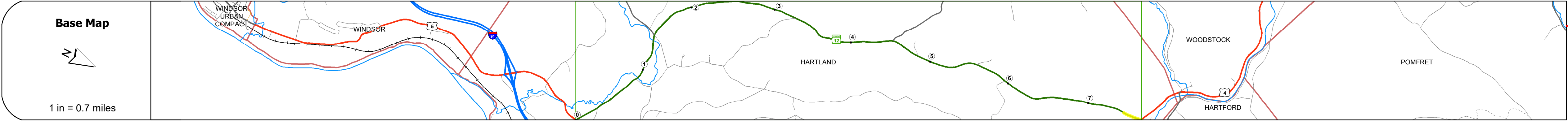
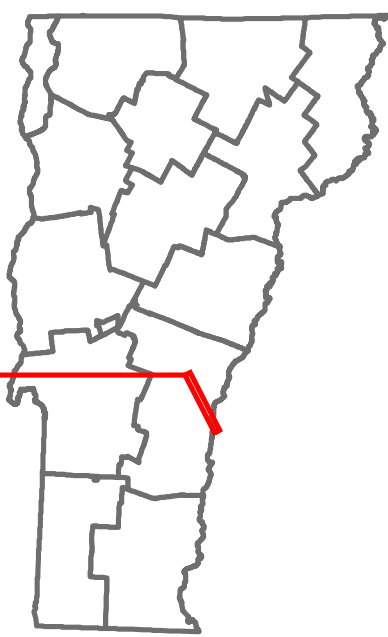




Route Log and Progress Chart

**DRAFT**  
Please Note: Errors and Omissions May Exist.  
Contact the VTrans Mapping Section with questions or concerns.

DISTRICT	TOWN	ROUTE
4	HARTLAND	VT-12



Road Widths	Travellane Roadway Lane Count Base Subbase
-------------	--

Curves	4
--------	---

Grades	
--------	--

Guardrails	
------------	--

Rumblestrips	
--------------	--

Historic Projects	1985: HMA 2010 1979: Unknown 1972: Unknown 1953: S 631
-------------------	---

Maintenance Garage	
--------------------	--

Speed Zone	
------------	--

Functional Class	5
------------------	---

National Highway System	
-------------------------	--

Limited Access Highway	
------------------------	--

Customer Service Level	Local Connector
------------------------	-----------------

Traffic Counters	
------------------	--

AADT	2024: 1350 2023: 1337 2022: 1325 2021: 1434 2020: 1266
------	--

Crash Locations	(Incomplete) 2025 2024 2023 2022 2021
-----------------	---

STRUCTURE DESCRIPTIONS

Historic Projects	Functional Class	Curves	Grades	Traffic Counters	Crash Locations	Mileage by Functional Class By Sheet	Mileage by Town By Sheet	DISTRICT	TOWN	Date: 11/22/25	ROUTE
Unknown Retreatment Resurface Bituminous Mix Skinny Mix Bituminous Seal	1 - Interstate System 2 - Other Freeways and Expressways 3 - Principal Arterial 4 - Minor Arterial 5 - Major Collector 6 - Minor Collector	Left (degrees) Right (degrees)	Left (percent) Right (percent) grade up grade down	Continuous (CTC) Weigh-In-Motion (WIM) Short-Term, Scheduled Short-Term, Unscheduled	Fatal Injury Property Damage Only Unknown Crash Type	0153 5 - Major Collector 7.661	HARTLAND - V012-1409 Ghost Section - (US-4, MM 0.503 to 0.000) 0.224 of 7.661	4	HARTLAND	2 of 2 TWN mileage: 7.437 to 7.661	VT-12 ETE mileage: 7.831 to 8.055
Indicated plans available - <a href="http://vtransmap01.aot.state.vt.us/rp/dcr/D/webstore/">http://vtransmap01.aot.state.vt.us/rp/dcr/D/webstore/</a>	Speed Zones 25 30 35 40 45 50 55 60 65	Road Widths (ft)		AADT (AADT)	High Crash Locations (HCL's) Sections (& Intersections) HCL No. 1 - 100 (1 - 10) 101 - 200 (11 - 20)	Page Total Mileage: 7.437 mi	Page Total Mileage: 0.224 mi				