Route Log and Progress Chart

DRAFT

Please Note: Errors and Omissions May Exist.
Contact the VTrans Mapping Section with questions or concerns.

DISTRICT	TOWN	ROUTE
4	HARTLAND	VT-12

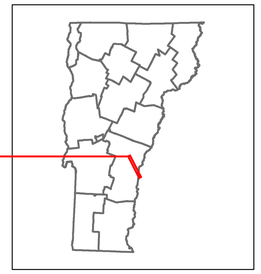

VERMONT 12

Base Map

1 in = 0.7 miles

Stick Diagram

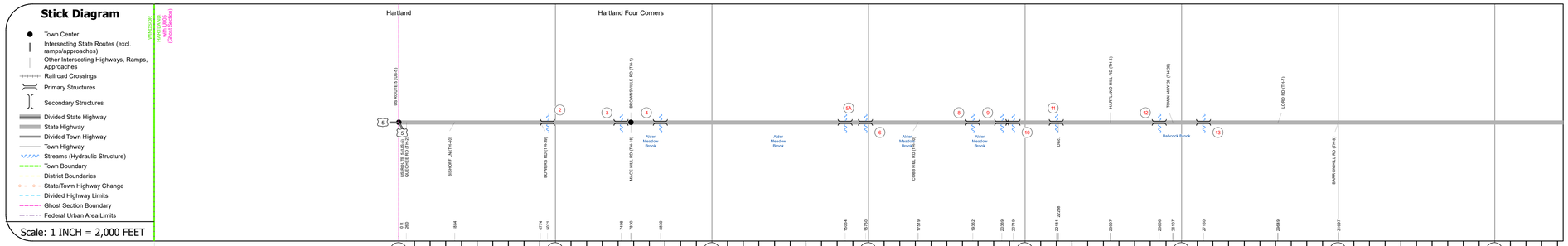

Road Widths

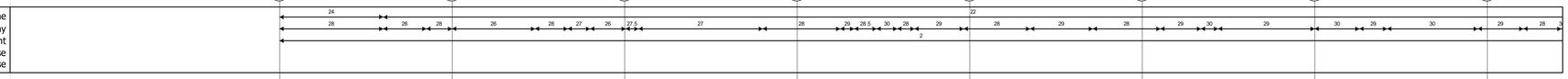

Curves

Grades

Guardrails

Rumblestrips

Historic Projects

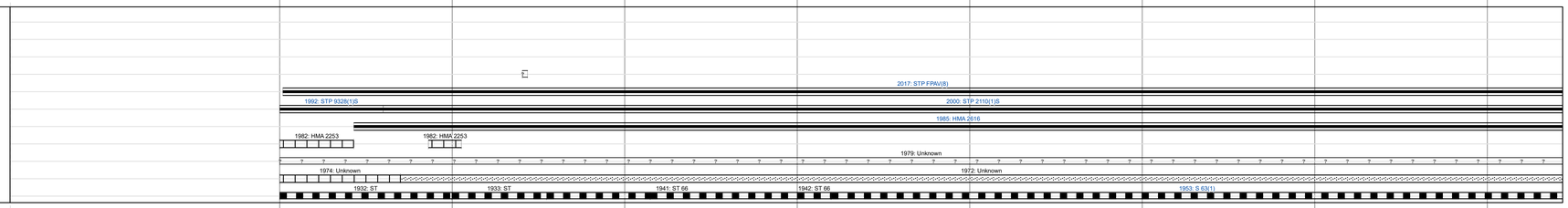

Maintenance Garage



Speed Zone



Functional Class

National Highway System

Limited Access Highway

Customer Service Level

Traffic Counters

AADT

Crash Locations

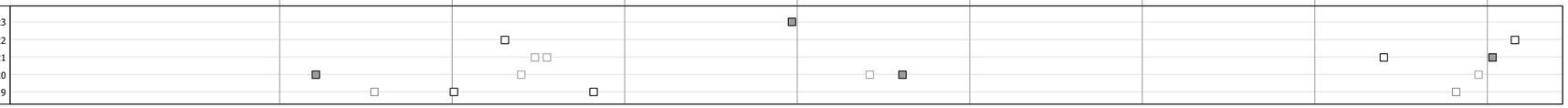

STRUCTURE DESCRIPTIONS

Bridge 2:
Stringer/multi-beam or girder - 1931
Structure No. 200153000214092
Length: 44'
Height: 100.0'
Width: 28.0'
Weight Limit: 20
Facility Carried: VT 12 ML
Structure Type: ROLLED BEAM
Features Intersected: LULLS BROOK
Surface: Bituminous
Inspection Date: 8/2021
Maintenance/Ownership: State

Bridge 3:
Stringer/multi-beam or girder - 1936
Structure No. 200153000314092
Length: 69'
Height: 100.0'
Width: 20.0'
Weight Limit: 0
Facility Carried: VT 12 ML
Structure Type: ROLLED BEAM
Features Intersected: LULLS BROOK
Surface: Bituminous
Inspection Date: 10/2021
Maintenance/Ownership: State

Bridge 4:
Slab - 1954
Structure No. 200153000414092
Length: 25'
Height: 100.0'
Width: 30.0'
Weight Limit: 0
Facility Carried: VT 12 ML
Structure Type: CONCRETE SLAB
Features Intersected: ALDER MEADOW BROOK
Surface: Bituminous
Inspection Date: 8/2021
Maintenance/Ownership: State

Bridge 5A:
Culvert - 1919
Structure No. 300153005A14091
Length: 6'
Under Clearance: 6.0'
Weight Limit: 0
Facility Carried: VT12
Structure Type: ACCGMPP
Features Intersected: BROOK
Inspection Date: 10/2021
Maintenance: State

Bridge 6:
Culvert - 1919
Structure No. 300153000614091
Length: 6'
Under Clearance: 6.0'
Weight Limit: 0
Facility Carried: VT12
Structure Type: ACCGMPP
Features Intersected: BROOK
Inspection Date: 10/2021
Maintenance: State

Bridge 8:
Culvert - 1953
Structure No. 300153000814091
Length: 7'
Under Clearance: 6.0'
Weight Limit: 0
Facility Carried: VT12
Structure Type: RC PIPE
Features Intersected: BROOK
Inspection Date: 10/2021
Maintenance: State

Bridge 9:
Culvert - 1953
Structure No. 300153000914091
Length: 8'
Under Clearance: 5.0'
Weight Limit: 0
Facility Carried: VT12
Structure Type: CGMPPA
Features Intersected: BROOK
Inspection Date: 10/2021
Maintenance: State

Bridge 10:
Culvert - 1953
Structure No. 300153001014091
Length: 7'
Under Clearance: 6.0'
Weight Limit: 0
Facility Carried: VT12
Structure Type: RC PIPE
Features Intersected: BROOK
Inspection Date: 10/2021
Maintenance: State

Bridge 11:
Culvert - 1953
Structure No. 300153001114091
Length: 7'
Under Clearance: 3.0'
Weight Limit: 0
Facility Carried: VT12
Structure Type: RC PIPE
Features Intersected: BROOK
Inspection Date: 10/2021
Maintenance: State

Bridge 12:
Culvert - 1953
Structure No. 300153001214091
Length: 7'
Under Clearance: 6.0'
Weight Limit: 0
Facility Carried: VT12
Structure Type: RC PIPE
Features Intersected: BROOK
Inspection Date: 10/2021
Maintenance: State

Bridge 13:
Culvert - 1953
Structure No. 300153001314091
Length: 7'
Under Clearance: 5.0'
Weight Limit: 0
Facility Carried: VT12
Structure Type: RC PIPE
Features Intersected: CATTLE PASS
Inspection Date: 10/2021
Maintenance: State

Historic Projects: Unknown, Retreatment, Resurface, Bituminous Mix, Skinny Mix, Bituminous Seal, Bituminous Concrete, Bituminous Macadam, Cold Plane and Bituminous Concrete, Concrete, Gravel, Surface Treated Gravel, Plant Mix, Reclaimed Base and Bituminous Concrete

Indicated plans available - http://vtransmap01.aot.state.vt.us/rp/dpr/Diwebstore/

Functional Class: 1 - Interstate System; 2 - Other Freeways and Expressways; 3 - Principal Arterial; 4 - Minor Arterial; 5 - Major Collector; 6 - Minor Collector

Speed Zones: SPEED 25, SPEED 30, SPEED 35, SPEED 40, SPEED 45, SPEED 50, SPEED 55, SPEED 60, SPEED 65

Curves: (degrees) Left, Right

Grades: (percent) grade up, grade down

Road Widths (ft)

Traffic Counters: Continuous (CTC); Weigh-In-Motion (WIM); Short-Term, Scheduled; Short-Term, Unscheduled (counter ID)

AADT (AADT)

Crash Locations: Fatal; Property Damage Only; Injury; Unknown Crash Type

High Crash Locations (HCL's) Sections (& Intersections)

HCL No.	
1 - 100 (1 - 10)	201 - 300 (21 - 30)
101 - 200 (11 - 20)	301 - 400 (31 - 40)
	401 - 800 (41 - 113)

Mileage by Functional Class By Sheet

0153	5 - Major Collector	7.705

Page Total Mileage: 7.437 mi

Mileage by Town By Sheet

HARTLAND - V012-1409 Ghost Section - (US-5, MM 0.000 to 1.562)	7.437 of 7.705

Page Total Mileage: 7.437 mi

DISTRICT	TOWN	Date: 09/28/23	ROUTE
4	HARTLAND	1 of 2 TWN mileage: 0.0 to 7.437	VT-12 ETE mileage: 0.394 to 7.831