






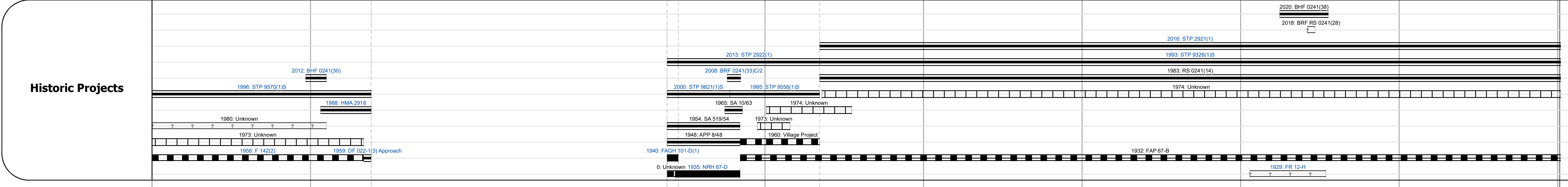



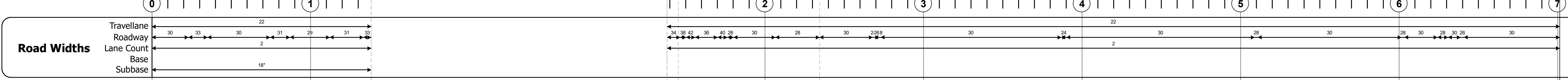
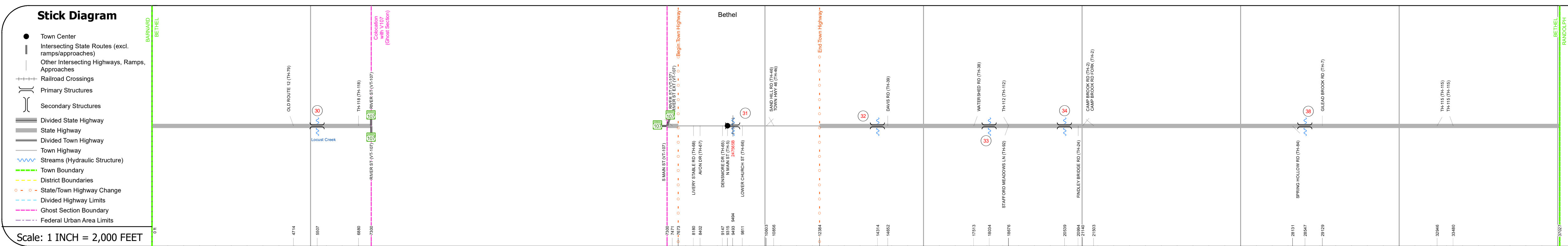
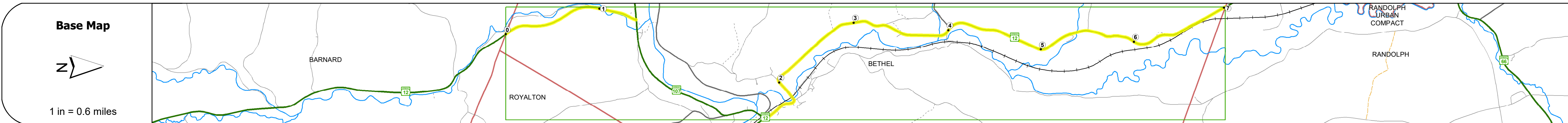
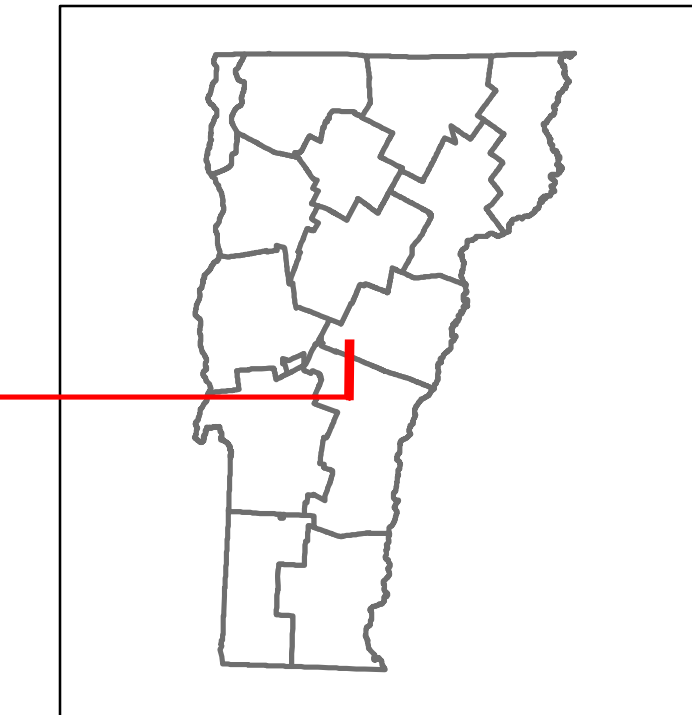


Route Log and Progress Chart

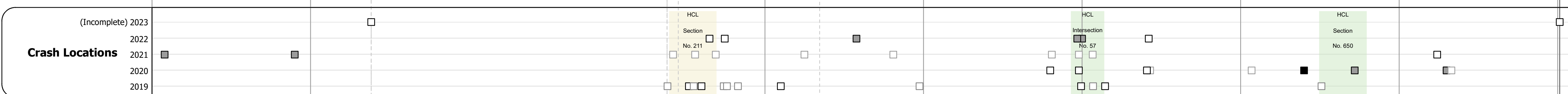
DRAFT

Please Note: Errors and Omissions May Exist.
Contact the VTrans Mapping Section with questions or concerns.

DISTRICT	TOWN	ROUTE
4	BETHEL	VT-12



Year	Station 0+00 to 1+00	Station 1+00 to 2+00	Station 2+00 to 3+00	Station 3+00 to 4+00	Station 4+00 to 5+00	Station 5+00 to 6+00	Station 6+00 to 7+00
2022	891	5250	3644	3697			
2021	884	5181	3615	3717			
2020	780	4573	3191	3281			
2019	921	5399	3768	3874			
2018	920	5400	4000	3900			



STRUCTURE DESCRIPTIONS

- Bridge 30:** Stringer/multi-beam or girder - 2012
Structure No. 200241003014042
Length: 121'
Height: 100.0'
Width: 30.0'
Weight Limit: 0
Facility Carried: VT 12 ML
Structure Type: WELDED PLATE GIRDER
Features Intersected: LOCUST CREEK
Inspection Date: 8/2021
Maintenance/Ownership: State
- Bridge 31:** Stringer/multi-beam or girder - 2006
Structure No. 200241003114042
Length: 183'
Height: 100.0'
Width: 29.0'
Under Clearance: 21.0'
Weight Limit: 0
Facility Carried: VT 12 ML
Structure Type: WELDED PLATE GIRDER
Features Intersected: 3RD BR WHITE R. + NECRR
Surface: Bituminous
Inspection Date: 8/2021
Maintenance/Ownership: Town
- Bridge 32:** Slab - 1931
Structure No. 300241003214041
Length: 10'
Width: 26.0'
Under Clearance: 3.0'
Weight Limit: 0
Facility Carried: VT12
Structure Type: CONCRETE SLAB
Features Intersected: BROOK
Surface: Bituminous
Inspection Date: 12/2021
Maintenance: State
- Bridge 33:** Culvert - 1932
Structure No. 300241003314041
Length: 9'
Under Clearance: 6.0'
Weight Limit: 0
Facility Carried: VT12
Structure Type: RC BOX
Features Intersected: BROOK
Inspection Date: 12/2021
Maintenance: State
- Bridge 34:** Tee Beam - 1928
Structure No. 200241003414042
Length: 43'
Height: 100.0'
Width: 20.0'
Weight Limit: 0
Facility Carried: VT 12 ML
Structure Type: CONCRETE T-BEAM
Features Intersected: CAMP BROOK
Surface: Bituminous
Inspection Date: 8/2021
Maintenance/Ownership: State
- Bridge 38:** Stringer/multi-beam or girder - 2020
Structure No. 200241003814042
Length: 365'
Height: 100.0'
Width: 32.0'
Weight Limit: 0
Facility Carried: VT 12 ML
Structure Type: 3 SPAN CONT GIRDER
Features Intersected: GILEAD BROOK
Surface: Bituminous
Inspection Date: 8/2021
Maintenance/Ownership: State

Historic Projects	Functional Class	Curves	Grades	Traffic Counters	Crash Locations	Mileage by Functional Class By Sheet	Mileage by Town By Sheet	DISTRICT	TOWN	Date: 09/28/23	ROUTE
<ul style="list-style-type: none"> Unknown Retreatment Resurface Bituminous Mix Skinny Mix Bituminous Seal 	<ul style="list-style-type: none"> 1 - Interstate System 2 - Other 3 - Principal Arterial 4 - Minor Arterial 5 - Major Collector 6 - Minor Collector 	<ul style="list-style-type: none"> Left Right 	<ul style="list-style-type: none"> Left Right 	<ul style="list-style-type: none"> Continuous (CTC) Weigh-In-Motion (WIM) Short-Term, Scheduled Short-Term, Unscheduled 	<ul style="list-style-type: none"> Fatal Injury Property Damage Only Unknown Crash Type 	0241 4 - Minor Arterial 0241 5 - Major Collector 0.032 6.981	BETHEL - V012-1404 Ghost Section - (VT-107, MM 1.536 to 3.402) 7.013 of 7.013	4	BETHEL	1 of 1 TWN mileage: 0.0 to 7.013	VT-12 ETE mileage: 23.105 to 30.118