


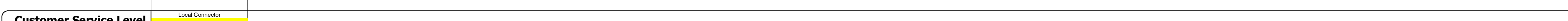










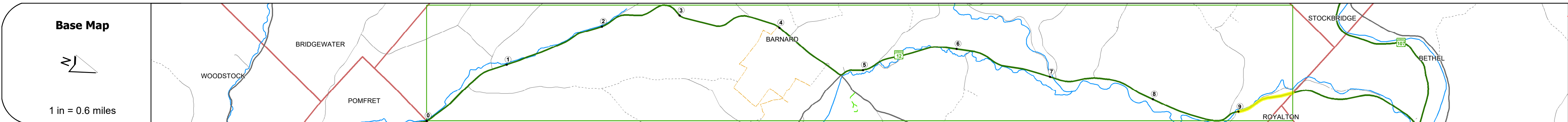
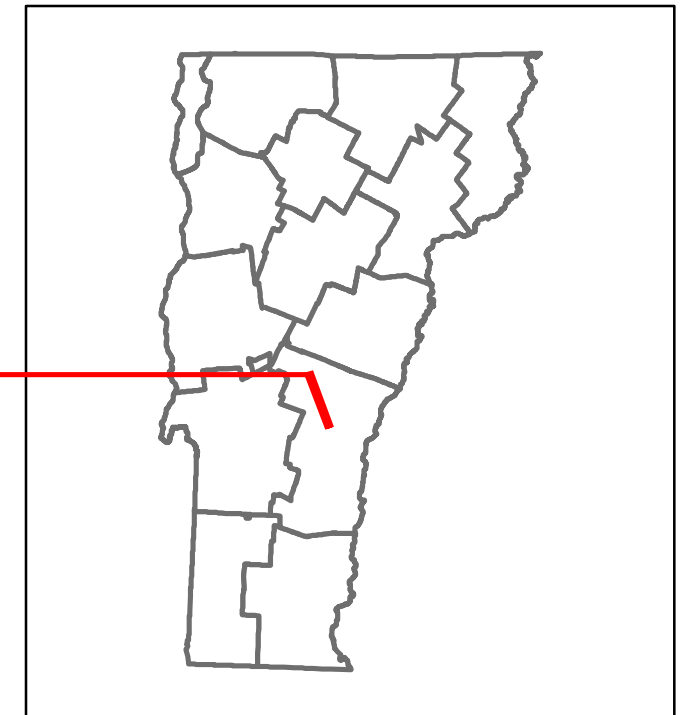


Route Log and Progress Chart

DRAFT

Please Note: Errors and Omissions May Exist.
Contact the VTrans Mapping Section with questions or concerns.

DISTRICT	TOWN	ROUTE
4	BARNARD	VT-12



Year	ADT
2022	891
2021	884
2020	780
2019	921
2018	920

Year	Crash Locations
(Incomplete) 2023	
2022	
2021	
2020	
2019	

STRUCTURE DESCRIPTIONS	

Historic Projects Unknown, Bituminous Concrete, Retreatment, Resurface, Bituminous Mix, Skiny Mix, Bituminous Seal, Surface Treated Gravel, Cold Plane and Bituminous Concrete, Reclaimed Base and Bituminous Concrete, Plant Mix, Concrete	Functional Class 1- Interstate System, 2- Other, 3- Principal Arterial, 4- Minor Arterial, 5- Major Collector, 6- Minor Collector	Curves Left, Right, Grades (degrees), Left, Right, grade up, grade down	Traffic Counters Continuous (CTC), Weigh-In-Motion (WIM), Short-Term, Scheduled, Short-Term, Unscheduled	Crash Locations Fatal, Injury, Property Damage Only, Unknown Crash Type, High Crash Locations (HCL's)	Mileage by Functional Class By Sheet 0241 5 - Major collector 0.615	Mileage by Town By Sheet BARNARD - V012-1403 0.615 of 9.615	DISTRICT 4	TOWN BARNARD	Date: 09/28/23	ROUTE VT-12
					Page Total Mileage: 0.615 mi	Page Total Mileage: 0.615 mi	2 of 2 TWN mileage: 9.0 to 9.615	ETE mileage: 22.49 to 23.105		

For More Information Contact - Vermont Agency of Transportation, Policy, Planning and Intermodal Development Division - Mapping Section, 219 North Main Street, Barre, VT 05641 Telephone: 802-828-2600.