

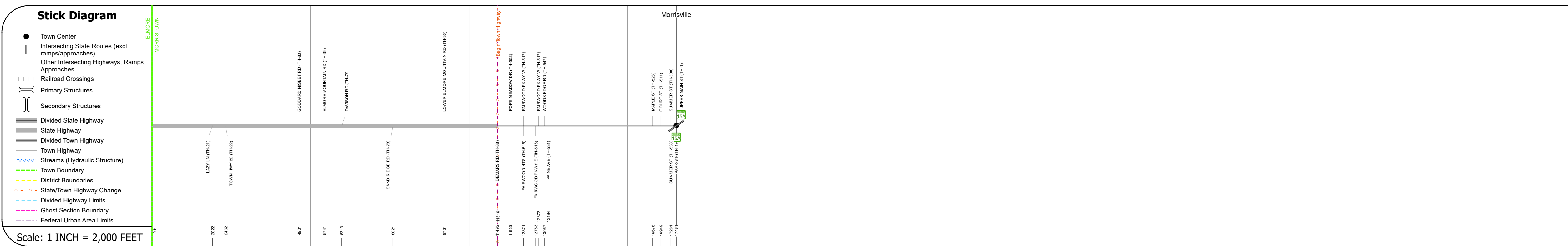
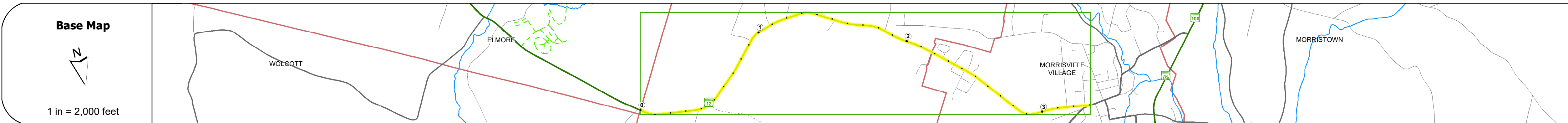
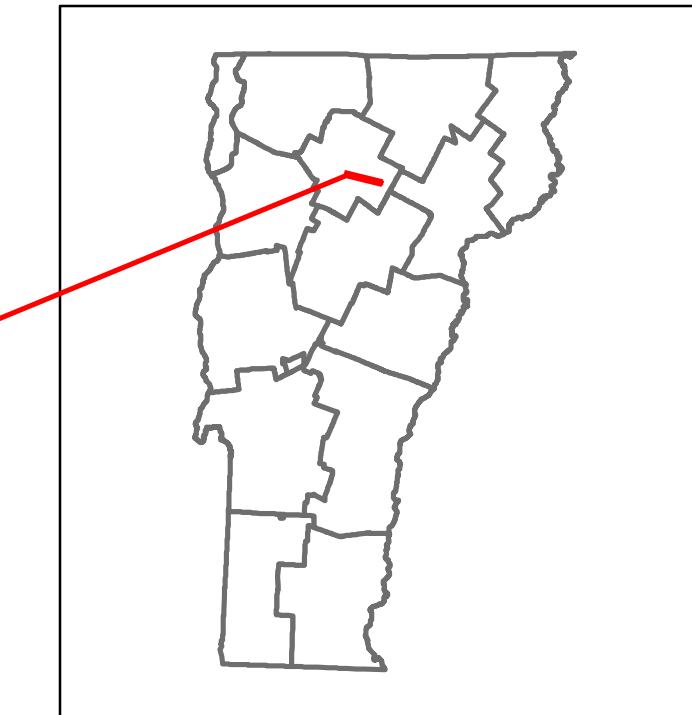


# Route Log and Progress Chart

**DRAFT**

Please Note: Errors and Omissions May Exist.  
Contact the VTrans Mapping Section with questions or concerns.

DISTRICT	TOWN	ROUTE
6	MORRISTOWN	VT-12



Travellane	28	26	29	22	26	30	31	33	28	32	29
Roadway											
Lane Count											
Base											
Subbase											

Curves	6	6	8	8	5	3	10	3
--------	---	---	---	---	---	---	----	---

Grades	-3.5		-8.5	-9.0	-7.5	-4.6	-5.6	-7.2	-8.5	-4.0
--------	------	--	------	------	------	------	------	------	------	------

Guardrails										
------------	--	--	--	--	--	--	--	--	--	--

Rumblestrips										
--------------	--	--	--	--	--	--	--	--	--	--

Historic Projects	<ul style="list-style-type: none"> <li>2014: STP 2907(1)</li> <li>1994: STP 9425(1)S</li> <li>1984: RS 0241(1)S</li> <li>1978: Unknown</li> <li>1970: Unknown</li> <li>1970: SA 682</li> <li>1959: SA 208</li> <li>1949: APP 57149</li> <li>1938: FAS 212-B</li> <li>1939: FAS 212-C</li> <li>1939: PWA 1101-F</li> <li>0: Village Project</li> </ul>										
-------------------	---	--	--	--	--	--	--	--	--	--	--

Maintenance Garage	District 6 - DMF Maintenance Morrsville Garage										
--------------------	--	--	--	--	--	--	--	--	--	--	--

Speed Zone											
------------	--	--	--	--	--	--	--	--	--	--	--

Functional Class	5										
------------------	---	--	--	--	--	--	--	--	--	--	--

National Highway System											
-------------------------	--	--	--	--	--	--	--	--	--	--	--

Limited Access Highway											
------------------------	--	--	--	--	--	--	--	--	--	--	--

Customer Service Level	Local Connector										
------------------------	-----------------	--	--	--	--	--	--	--	--	--	--

Traffic Counters	L005, L167, L334										
------------------	------------------	--	--	--	--	--	--	--	--	--	--

ADT	2022	2701	3614	4625
	2021	2753	3585	4588
	2020	2430	3164	6420
	2019	2869	3736	7580
	2018	2900	3700	3100

Crash Locations	<p>(Incomplete) 2023</p> <p>2022</p> <p>2021</p> <p>2020</p> <p>2019</p>										
-----------------	--	--	--	--	--	--	--	--	--	--	--

## STRUCTURE DESCRIPTIONS

<b>Historic Projects</b> <ul style="list-style-type: none"> <li>Unknown</li> <li>Retreatment</li> <li>Resurface</li> <li>Bituminous Mix</li> <li>Skippy Mix</li> <li>Bituminous Seal</li> </ul>	<b>Functional Class</b> <ul style="list-style-type: none"> <li>1 - Interstate System</li> <li>2 - Other Freeways and Expressways</li> <li>3 - Principal Arterial</li> <li>4 - Minor Arterial</li> <li>5 - Major Collector</li> <li>6 - Minor Collector</li> </ul>	<b>Curves</b> <ul style="list-style-type: none"> <li>Left (dogleg)</li> <li>Right</li> </ul>	<b>Grades</b> <ul style="list-style-type: none"> <li>up</li> <li>down</li> </ul>	<b>Traffic Counters</b> <ul style="list-style-type: none"> <li>Continuous (CTC)</li> <li>Weigh-In-Motion (WIM)</li> <li>Short-Term, Scheduled</li> <li>Short-Term, Unscheduled</li> </ul>	<b>Crash Locations</b> <ul style="list-style-type: none"> <li>Fatal</li> <li>Injury</li> <li>Property Damage Only</li> <li>Unknown Crash Type</li> </ul>	<b>Mileage by Functional Class By Sheet</b> 0241 5 - Major Collector 3.307	<b>Mileage by Town By Sheet</b> MORRISTOWN - V012-0807 3.307 of 3.307	<b>DISTRICT</b> 6	<b>TOWN</b> MORRISTOWN	<b>Date:</b> 09/28/23	<b>ROUTE</b> VT-12 ETE mileage: 82.258 to 85.565
<b>Speed Zones</b> 25 30 35 40 45 50 55 60 65							<b>Page Total Mileage:</b> 3.307 mi		<b>Page Total Mileage:</b> 3.307 mi		

For More Information Contact - Vermont Agency of Transportation, Policy, Planning and Intermodal Development Division - Mapping Section, 219 North Main Street, Barre, VT 05641 Telephone: 802-828-2600.