

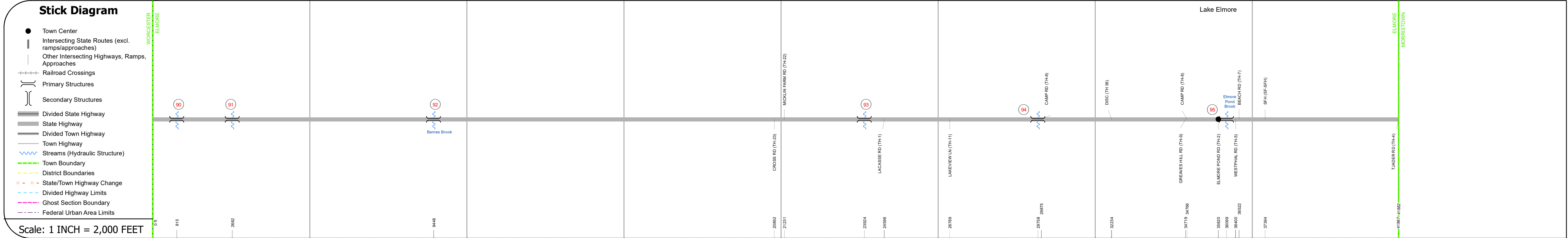
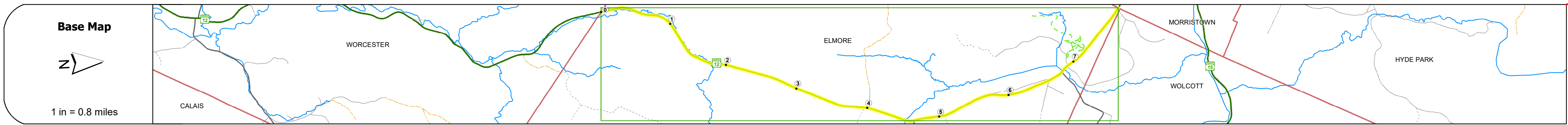
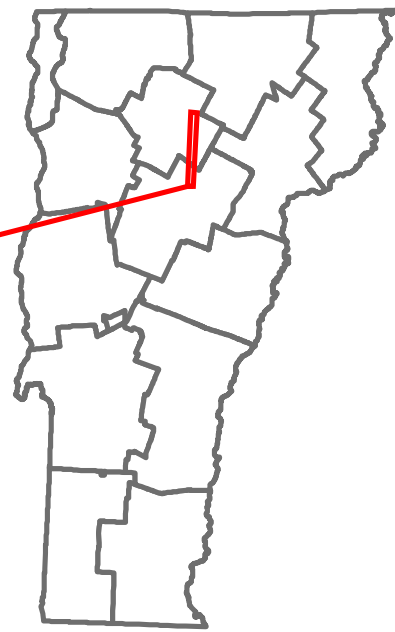


Route Log and Progress Chart

DRAFT

Please Note: Errors and Omissions May Exist.
Contact the VTrans Mapping Section with questions or concerns.

DISTRICT	TOWN	ROUTE
6	ELMORE	VT-12



Road Widths	Travellane Roadway Lane Count Base Subbase	29 28 29 30 31 30 31 27 28 31 28 29 33 27 33 35 27 28 29 35 28 28 28
Curves		3 4 3.5 5 4 2.9 2.9 4.1A
Grades		+4.3A -7.35 +3.5A -4.1A
Guardrails		
Rumblestrips		
Historic Projects		2016: STP 2954(1) 2010: STP 2209(1)S 2016: STP 2954(1) 1988: HMA 2811 1994: STP 9425(1)S 1984: Unknown 1988: Unknown 1988: Unknown 1982: HMA 2325 1975: Unknown 1970: Unknown 1966: S 0241(3) 1966: S 0241(4) 1959: ST 212-M 1948: SA 1937: WPSQ 212A 1964: S 0241(2) 1959: APP 859
Maintenance Garage		District 6 - DMF Maintenance Morrisville Garage
Speed Zone		35
Functional Class		5
National Highway System		
Limited Access Highway		
Customer Service Level		Local Connector
Traffic Counters		L047
AADT	2024 2023 2022 2021 2020	933 1593 908 911 865 2752 2725 2171 2753 2430
Crash Locations	(Incomplete) 2025 2024 2023 2022 2021	

STRUCTURE DESCRIPTIONS

Bridge 90:
Culvert - 1964
Structure No. 300241009008041
Length: 6'
Under Clearance: 6.0'
Facility Carried: VT12
Structure Type: CGMPP
Features Intersected: BROOK
Inspection Date: 12/2024
Maintenance: State

Bridge 91:
Stringer/multi-beam or girder - 1935
Structure No. 200241009108042
Length: 40'
Width: 29.6'
Facility Carried: VT 12
Structure Type: ROLLED BEAM
Features Intersected: NORTH BRANCH
Surface: Bituminous
Inspection Date: 8/2/25
Maintenance/Ownership: State

Bridge 92:
Culvert - 1950
Structure No. 300241009208041
Length: 13'
Width: 30.3'
Under Clearance: 5.5'
Facility Carried: VT12
Structure Type: RC BOX
Features Intersected: BARNES BROOK
Inspection Date: 11/2021
Maintenance: State

Bridge 93:
Culvert - 1961
Structure No. 300241009308041
Length: 9'
Under Clearance: 9.0'
Facility Carried: VT12
Structure Type: CGMPP-W CONC INVERT
Features Intersected: BROOK
Inspection Date: 11/2021
Maintenance: State

Bridge 94:
Culvert - 1959
Structure No. 300241009408041
Length: 6'
Under Clearance: 6.0'
Facility Carried: VT12
Structure Type: ACCGMPP
Features Intersected: BROOK
Inspection Date: 11/2021
Maintenance: State

Bridge 95:
Slab - 1934
Structure No. 200241009508042
Length: 23'
Width: 33.0'
Facility Carried: VT 12
Structure Type: CONCRETE SLAB
Features Intersected: LAKE ELMORE OUTLET
Surface: Bituminous
Inspection Date: 8/2/25
Maintenance/Ownership: State

Historic Projects Unknown Retreatment Resurface Bituminous Mix Skinny Mix Bituminous Seal	Functional Class 1 - Interstate System 2 - Other Freeways and Expressways 3 - Principal Arterial 4 - Minor Arterial 5 - Major Collector 6 - Minor Collector	Curves Left (degrees) Right (degrees)	Grades Left (percent) Right (percent) grade up grade down	Traffic Counters Continuous (CTC) Weigh-In-Motion (WIM) Short-Term, Scheduled Short-Term, Unscheduled AADT (AADT)	Crash Locations Fatal Injury Property Damage Only Unknown Crash Type High Crash Locations (HCL's) Sections (8 Intersections) HCL No. 1 - 100 (1 - 10) 101 - 200 (11 - 20) 201 - 300 (21 - 30) 301 - 400 (31 - 40) 401 - 800 (41 - 113)	Mileage by Functional Class By Sheet 0241 5 - Major Collector 7.932 Page Total Mileage: 7.932 mi	Mileage by Town By Sheet ELMORE - V012-0804 7.932 of 7.932 Page Total Mileage: 7.932 mi	DISTRICT 6	TOWN ELMORE	Date: 11/22/25 1 of 1 TWN mileage: 0.0 to 7.932	ROUTE VT-12 ETE mileage: 74.282 to 82.214
--	--	--	--	---	--	---	--	----------------------	-----------------------	---	--