

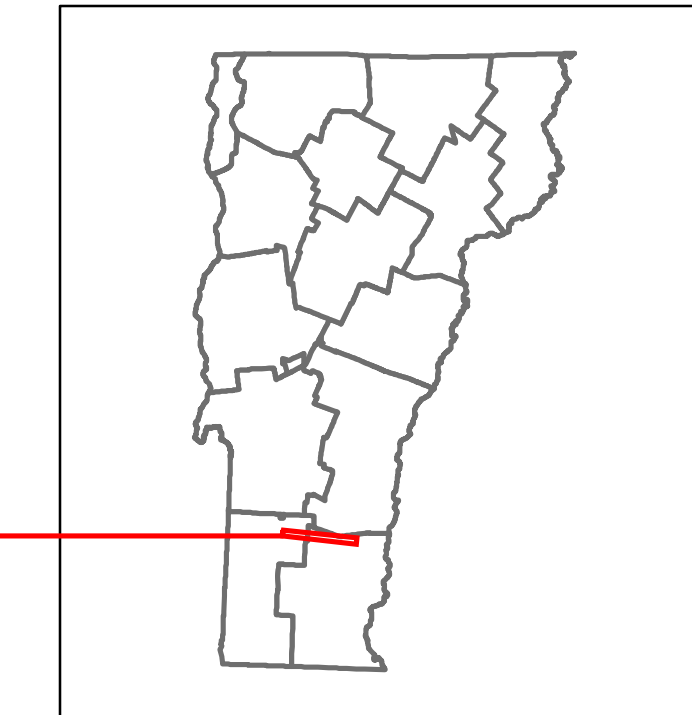


# Route Log and Progress Chart

**DRAFT**

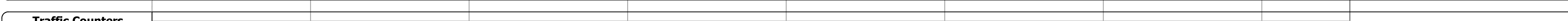


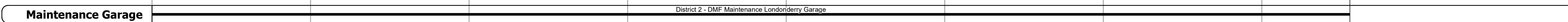
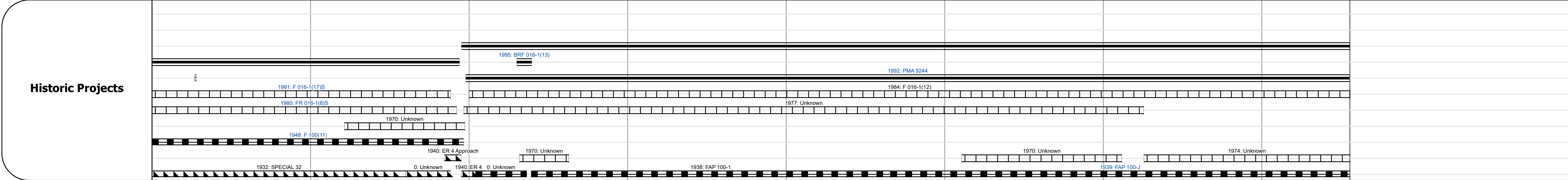


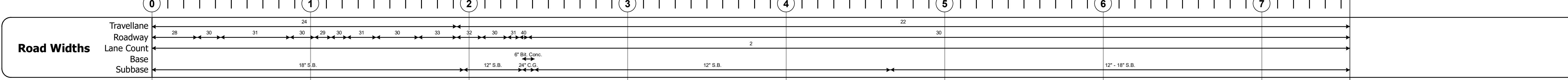
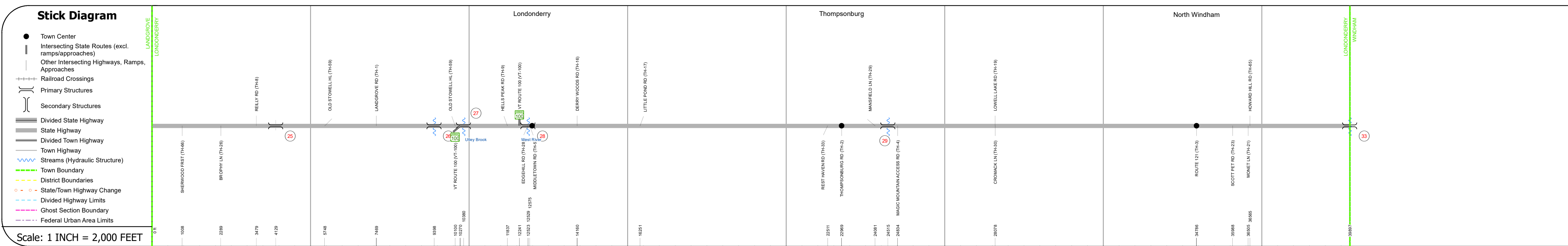
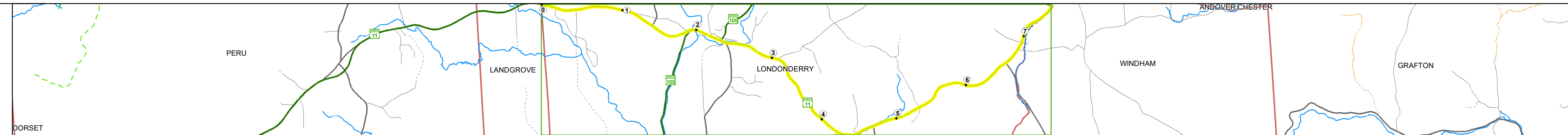
Please Note: Errors and Omissions May Exist.  
Contact the VTrans Mapping Section with questions or concerns.

DISTRICT	TOWN	ROUTE
2	LONDONDERRY	VT-11



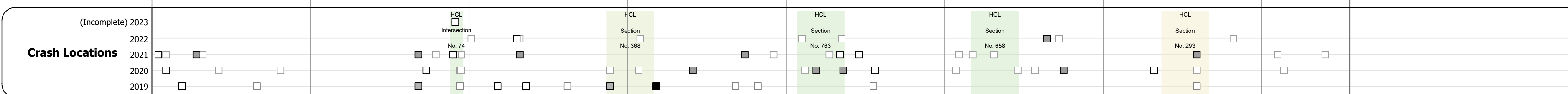
**Base Map**

1 in = 0.8 miles



**AADT**

Year	Section 1	Section 2	Section 3	Section 4	Section 5	Section 6	Section 7
2022	5745	5858	5911	4921	4358	3813	3397
2021	3903	3022	4556	3377	3350	3322	3082
2020	3444	2666	4020	2980	2535	2932	2719
2019	4066	3148	4746	3518	2993	3462	3210
2018	4000	4200	3700	2800	2400	3600	3100



## STRUCTURE DESCRIPTIONS

**Bridge 25:**  
Culvert - 1948  
Structure No. 300016002513101  
Length: 6'  
Under Clearance: 6.0'  
Weight Limit: 0  
Facility Carried: VT11  
Structure Type: ACCGMPP  
Features Intersected: CATTLE PASS  
Inspection Date: 11/2020  
Maintenance: State

**Bridge 26:**  
Culvert - 1948  
Structure No. 300016002613101  
Length: 6'  
Under Clearance: 6.0'  
Weight Limit: 0  
Facility Carried: VT11  
Structure Type: ACCGMPP  
Features Intersected: CATTLE PASS  
Inspection Date: 11/2020  
Maintenance: State

**Bridge 27:**  
Stringer/multi-beam or girder - 1940  
Structure No. 200016002713102  
Length: 158'  
Height: 100.0'  
Width: 32.0'  
Weight Limit: 0  
Facility Carried: VT 11 ML  
Structure Type: 2 SPAN ROLLED BEAM  
Features Intersected: UTLEY BROOK  
Surface: Bituminous  
Inspection Date: 6/2021  
Maintenance/Ownership: State

**Bridge 28:**  
Slab - 1995  
Structure No. 200016002813102  
Length: 93'  
Height: 100.0'  
Width: 40.0'  
Weight Limit: 0  
Facility Carried: VT 11 ML  
Structure Type: 2 SP CNT PRES SLAB  
Features Intersected: WEST RIVER  
Surface: Bituminous  
Inspection Date: 6/2021  
Maintenance/Ownership: State

**Bridge 29:**  
Culvert - 1922  
Structure No. 300016002913101  
Length: 14'  
Under Clearance: 7.0'  
Weight Limit: 0  
Facility Carried: VT11  
Structure Type: RC BOX  
Features Intersected: BROOK  
Inspection Date: 11/2020  
Maintenance: State

**Bridge 33:**  
Culvert - 1930  
Structure No. 300016003313101  
Length: 16'  
Under Clearance: 5.0'  
Weight Limit: 0  
Facility Carried: VT11  
Structure Type: RC BOX  
Features Intersected: BROOK  
Inspection Date: 11/2020  
Maintenance: State

<p><b>Historic Projects</b></p> <ul style="list-style-type: none"> <li>Unknown</li> <li>Retreatment</li> <li>Resurface</li> <li>Bituminous Mix</li> <li>Skippy Mix</li> <li>Bituminous Seal</li> </ul>	<p><b>Functional Class</b></p> <ul style="list-style-type: none"> <li>1 - Interstate System</li> <li>2 - Other Freeways and Expressways</li> <li>3 - Principal Arterial</li> <li>4 - Minor Arterial</li> <li>5 - Major Collector</li> <li>6 - Minor Collector</li> </ul>	<p><b>Curves</b></p> <ul style="list-style-type: none"> <li>Left (convex)</li> <li>Right (concave)</li> </ul>	<p><b>Grades</b></p> <ul style="list-style-type: none"> <li>grade up</li> <li>grade down</li> </ul>	<p><b>Traffic Counters</b></p> <ul style="list-style-type: none"> <li>Continuous (CTC)</li> <li>Weigh-In-Motion (WIM)</li> <li>Short-Term, Scheduled</li> <li>Short-Term, Unscheduled</li> </ul>	<p><b>Crash Locations</b></p> <ul style="list-style-type: none"> <li>Fatal</li> <li>Injury</li> <li>Property Damage Only</li> <li>Unknown Crash Type</li> </ul>	<p><b>Mileage by Functional Class By Sheet</b></p> <p>016-1 4 - Minor Arterial 7.556</p>	<p><b>Mileage by Town By Sheet</b></p> <p>LONDONDERRY - V011-1310 7.556 of 7.556</p>	<p><b>DISTRICT</b></p> <p>2</p>	<p><b>TOWN</b></p> <p>LONDONDERRY</p>	<p><b>Date:</b> 09/28/23</p>	<p><b>ROUTE</b></p> <p>VT-11</p> <p>ETE mileage: 12.83 to 20.386</p>
<p><b>Speed Zones</b></p> <p>25 30 35 40 45 50 55 60 65</p>						<p><b>High Crash Locations (HCL's)</b></p> <p>HCL No. 1 - 100 (1 - 10)</p> <p>HCL No. 201 - 300 (21 - 30)</p> <p>HCL No. 401 - 400 (41 - 40)</p> <p>HCL No. 101 - 200 (11 - 20)</p> <p>HCL No. 401 - 800 (41 - 113)</p>	<p><b>Page Total Mileage:</b> 7.556 mi</p>	<p><b>Page Total Mileage:</b> 7.556 mi</p>	<p><b>1 of 1</b></p> <p>TWN mileage: 0.0 to 7.556</p>		

For More Information Contact - Vermont Agency of Transportation, Policy, Planning and Intermodal Development Division - Mapping Section, 219 North Main Street, Barre, VT 05641 Telephone: 802-828-2600.