

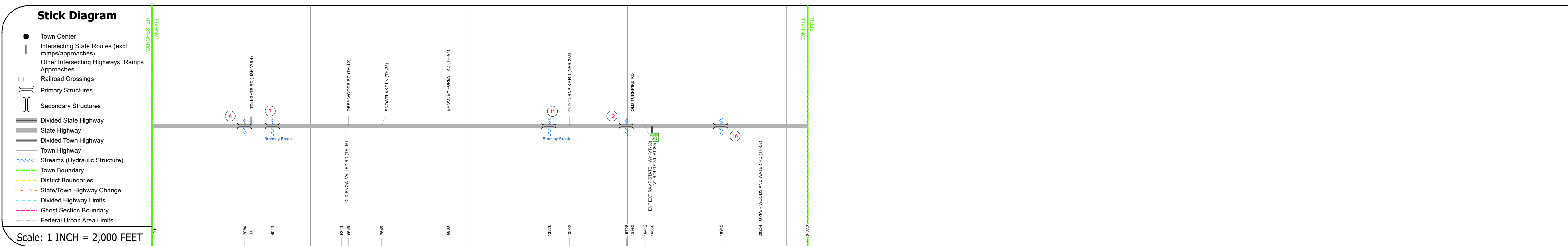
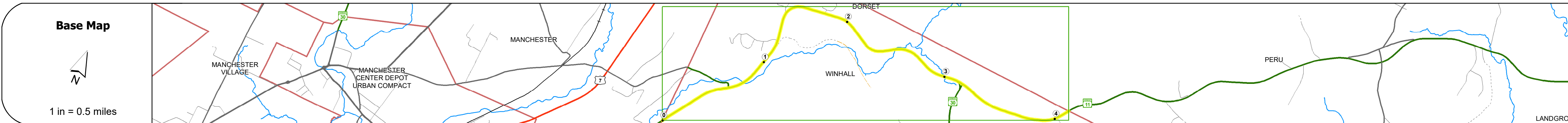
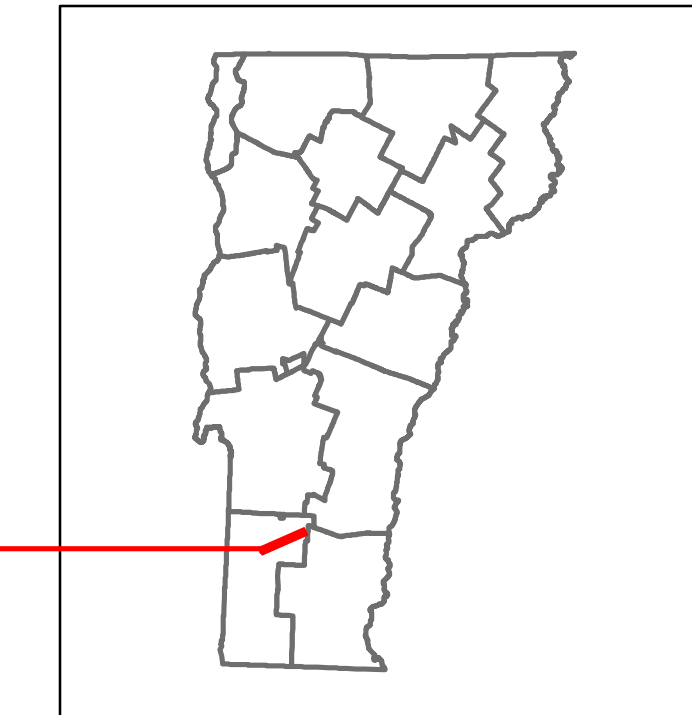


Route Log and Progress Chart

DRAFT

Please Note: Errors and Omissions May Exist.
Contact the VTrans Mapping Section with questions or concerns.

DISTRICT	TOWN	ROUTE
1	WINHALL	VT-11



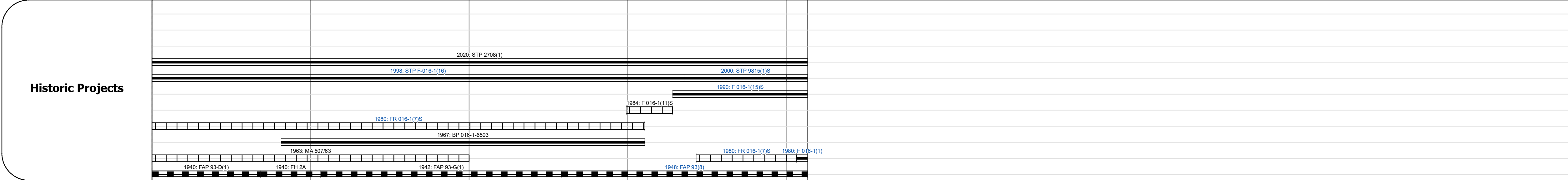
Travellane	Roadway	Lane Count	Base	Subbase
29	29.5	35	43	42
41	41.5	48	44	43
44	42	41	42	43
43	44	43	44	43
35	24.30	30	24	40

Curves
3, 3, 3, 8, 5, 8, 5, 3, 4

Grades
+6.1, +6.7A, +6.2, +5.2A, +8.0, +7.6, +8.0, +5.8, +6.0, +3.54, +5.8

Guardrails
Standard guardrail symbols along the route.

Rumblestrips
Standard rumblestrip symbols along the route.



Maintenance Garage
District 1 - DMF Maintenance East Dorset Garage

Speed Zone
Standard speed zone symbols.

Functional Class
4

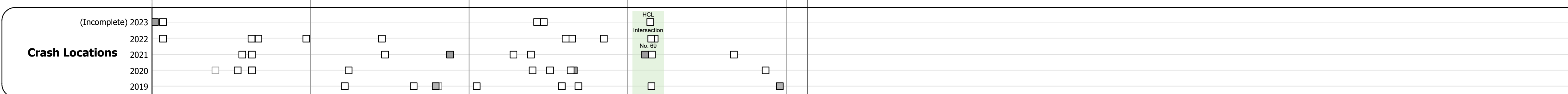
National Highway System
Standard NHDOT symbols.

Limited Access Highway
Standard LAH symbols.

Customer Service Level
Regional Corridor

Traffic Counters
B114, B026

Year	Station 0-10	Station 10-20	Station 20-30	Station 30-40	Station 40-50	Station 50-60	Station 60-70	Station 70-80	Station 80-90	Station 90-100
2022	8132							8766		4972
2021	7854							8696		4745
2020	6932							7675		4111
2019	8184							9061		4565
2018	8200							9100		4800



STRUCTURE DESCRIPTIONS

Bridge 6:
Culvert - 1940
Structure No. 300016000602161
Length: 13'
Under Clearance: 9.0'
Weight Limit: 0
Facility Carried: VT11
Structure Type: RC BOX
Features Intersected: BROOK
Inspection Date: 11/2020
Maintenance: State

Bridge 7:
Culvert - 1968
Structure No. 300016000702161
Length: 17'
Under Clearance: 12.0'
Weight Limit: 0
Facility Carried: VT11
Structure Type: RC FRAME
Features Intersected: BROMLEY BROOK
Inspection Date: 11/2020
Maintenance: State

Bridge 11:
Culvert - 1942
Structure No. 300016001102161
Length: 15'
Under Clearance: 11.0'
Weight Limit: 0
Facility Carried: VT11
Structure Type: RC BOX
Features Intersected: BROMLEY BROOK
Inspection Date: 11/2020
Maintenance: State

Bridge 12:
Culvert - 1948
Structure No. 300016001202161
Length: 14'
Under Clearance: 5.0'
Weight Limit: 0
Facility Carried: VT11
Structure Type: RC BOX
Features Intersected: BROMLEY BROOK
Inspection Date: 11/2020
Maintenance: State

Bridge 16:
Slab - 1919
Structure No. 300016001602161
Length: 9'
Under Clearance: 5.0'
Weight Limit: 0
Facility Carried: VT11
Structure Type: SLAB/WRCBOX
Features Intersected: BROOK
Inspection Date: 11/2020
Maintenance: State

Historic Projects	Functional Class	Curves	Grades	Traffic Counters	Crash Locations	Mileage by Functional Class By Sheet	Mileage by Town By Sheet	DISTRICT	TOWN	Date: 09/28/23	ROUTE
Unknown, Bituminous Concrete, Retreatment, Resurface, Bituminous Mix, Skippy Mix, Bituminous Seal	1- Interstate System, 2- Other Freeways and Expressways, 3- Principal Arterial, 4- Minor Arterial, 5- Major Collector, 6- Minor Collector	Left, Right, (cogwheel), (square)	grade up, grade down	Continuous (CTC), Weigh-In-Motion (WIM), Short-Term, Scheduled, Short-Term, Unscheduled	Fatal, Injury, Property Damage Only, Unknown Crash Type	016-1 4 - Minor Arterial 4.135	WINHALL - V011-0216 4.135 of 4.135	1	WINHALL	1 of 1 TWN mileage: 0.0 to 4.135	VT-11 ETE mileage: 3.247 to 7.382
						Page Total Mileage: 4.135 mi	Page Total Mileage: 4.135 mi				

For More Information Contact - Vermont Agency of Transportation, Policy, Planning and Intermodal Development Division - Mapping Section, 219 North Main Street, Barre, VT 05641 Telephone: 802-828-2600.