Route Log and Progress Chart

DRAFT

Please Note: Errors and Omissions May Exist.
Contact the VTrans Mapping Section with questions or concerns.

DISTRICT	TOWN	ROUTE
1	PERU	VT-11

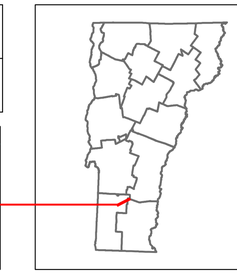

VERMONT 11

Base Map

1 in = 2,000 feet

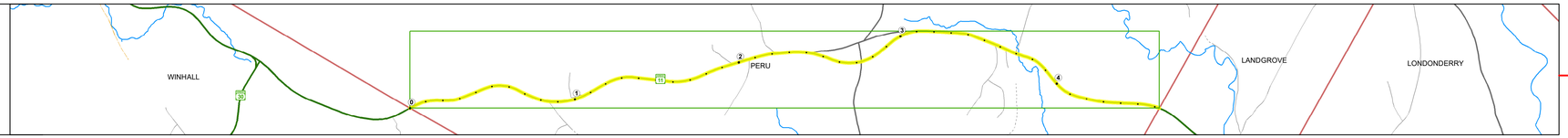

Stick Diagram

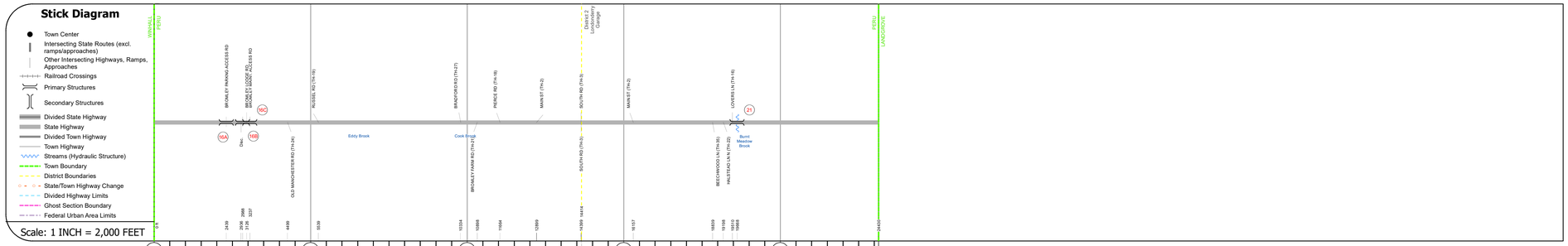

Road Widths

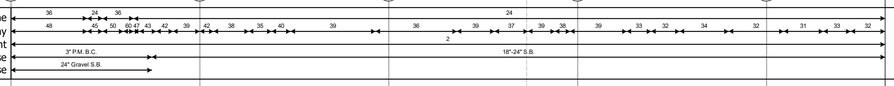

Curves

Grades

Guardrails

Rumblestrips

Historic Projects

Maintenance Garage

District 1 - DMF Maintenance East Dorset Garage
District 2 - DMF Maintenance Londonderry Garage

Speed Zone

Functional Class

4

National Highway System

Limited Access Highway

Customer Service Level

Regional Corridor

Traffic Counters

AADT

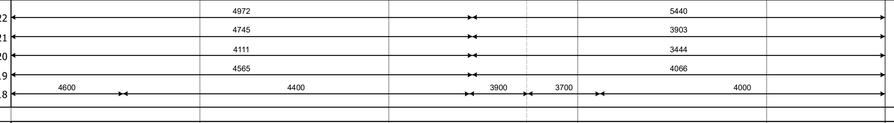

Crash Locations

STRUCTURE DESCRIPTIONS

Bridge 16A:
Arch - deck - 1980
Structure No. 200016016A02072
Length: 36'
Height: 100.0'
Width: 44.0'
Under Clearance: 12.0'
Weight Limit: 0
Facility Carried: VT 11 ML
Structure Type: CGMPA
Features Intersected: BROMLEY PARKNG ACCESS RD
Inspection Date: 6/2021
Maintenance/Ownership: State

Bridge 16B:
Culvert - 1980
Structure No. 300016016B02071
Length: 10'
Under Clearance: 10.0'
Weight Limit: 0
Facility Carried: VT11
Structure Type: CGMPP
Features Intersected: ELEC.CONDUIT SLEEVE
Inspection Date: 11/2020
Maintenance: Private (other than RR)

Bridge 16C:
Arch - deck - 1980
Structure No. 200016016C02072
Length: 20'
Height: 100.0'
Width: 44.0'
Under Clearance: 10.0'
Weight Limit: 0
Facility Carried: VT 11 ML
Structure Type: CGMPA
Features Intersected: BROMLEY MAINT. ACCESS RD
Inspection Date: 6/2021
Maintenance/Ownership: Private (other than RR)

Bridge 21:
Culvert - 1919
Structure No. 300016002102071
Length: 10'
Under Clearance: 5.0'
Weight Limit: 0
Facility Carried: VT11
Structure Type: RC BOX
Features Intersected: FLOOD BROOK
Inspection Date: 11/2020
Maintenance: State

Historic Projects

Unknown
Retreatment
Resurface
Bituminous Mix
Skinny Mix
Bituminous Seal
Bituminous Concrete
Bituminous Macadam
Cold Plane and Bituminous Concrete
Concrete
Gravel
Surface Treated Gravel
Plant Mix
Reclaimed Base and Bituminous Concrete

Indicated plans available - http://vtransmap01.act.state.vt.us/rp/dpr/Diwebstore/

Functional Class

1 - Interstate System
2 - Other Freeways and Expressways
3 - Principal Arterial
4 - Minor Arterial
5 - Major Collector
6 - Minor Collector

Speed Zones

SPEED 25 SPEED 30 SPEED 35 SPEED 40 SPEED 45 SPEED 50 SPEED 55 SPEED 60 SPEED 65

Curves

(degrees) Left Right

Grades

(percent) grade up grade down

Road Widths

(ft)

Traffic Counters

Continuous (CTC)
Weigh-In-Motion (WIM)
Short-Term, Scheduled
Short-Term, Unscheduled
(counter ID)

AADT

(AADT)

Crash Locations

Fatal
Injury
Property Damage Only
Unknown Crash Type

High Crash Locations (HCL's)

Sections (& Intersections)

HCL No.
1 - 100 (1 - 10)
101 - 200 (11 - 20)
201 - 300 (21 - 30)
301 - 400 (31 - 40)
401 - 800 (41 - 113)

Mileage by Functional Class By Sheet

016-1 4 - Minor Arterial 4.627

Page Total Mileage: 4.627 mi

Mileage by Town By Sheet

PERU - V011-0207 4.627 of 4.627

Page Total Mileage: 4.627 mi

DISTRICT	TOWN	Date: 09/28/23	ROUTE
1	PERU	1 of 1 TWN mileage: 0.0 to 4.627	VT-11 ETE mileage: 7.382 to 12.009