
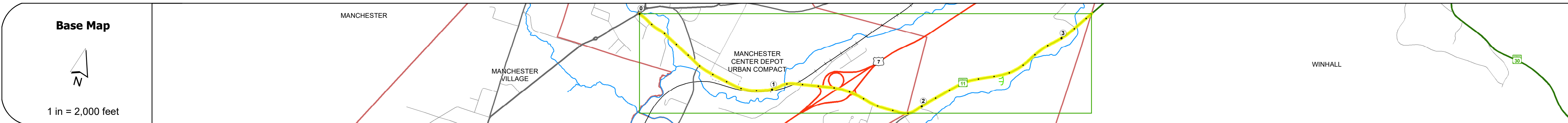
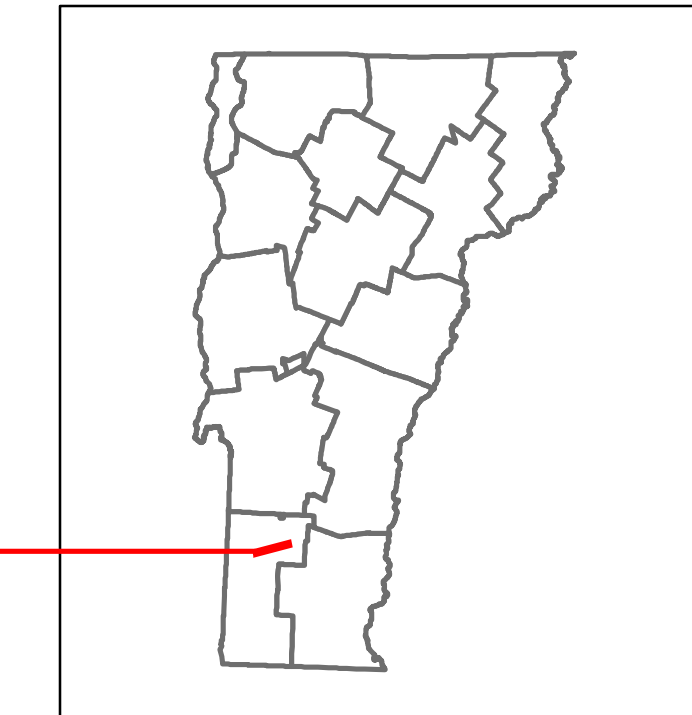


| DISTRICT | TOWN | ROUTE |
|----------|------------|-------|
| 1 | MANCHESTER | VT-11 |



STRUCTURE DESCRIPTIONS


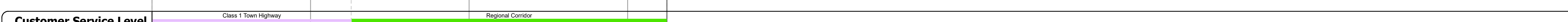










Bridge 2:
Slab - 1987
Structure No. 200016000202062
Length: 38'
Height: 100.0'
Width: 40.0'
Weight Limit: 0
Facility Carried: VT 11 ML
Structure Type: CONCRETE SLAB
Features Intersected: W. BRANCH BATTEN KILL R.
Surface: Bituminous
Inspection Date: 6/2023
Maintenance/Ownership: State

Bridge 3:
Culvert - 1919
Structure No. 200016000302061
Length: 6'
Under Clearance: 3.0'
Weight Limit: 0
Facility Carried: VT 11
Structure Type: RC BOX / ACCGMPP
Features Intersected: BROOK
Inspection Date: 11/2020
Maintenance: State


Bridge 4:
Stringer/multi-beam or girder - 1955
Structure No. 200016000402062
Length: 69'
Height: 100.0'
Width: 33.0'
Weight Limit: 0
Facility Carried: VT 11 ML C1003
Structure Type: ROLLED BEAM
Features Intersected: BATTEN KILL RIVER
Surface: Bituminous
Inspection Date: 6/2023
Maintenance/Ownership: Town

Unknown 4A:
Unknown
Structure No. 200019002702062
Structure Type: Unknown

Bridge 5:
Slab - 1968
Structure No. 200016000502062
Length: 30'
Height: 100.0'
Width: 43.0'
Weight Limit: 0
Facility Carried: VT 11 ML
Structure Type: CONCRETE SLAB
Features Intersected: BROMLEY BROOK
Surface: Bituminous
Inspection Date: 6/2021
Maintenance/Ownership: State



| Year | Station 0-1 | Station 1-2 | Station 2-3 | Station 3-4 |
|------|-------------|-------------|-------------|-------------|
| 2022 | 9110 | 10068 | 9069 | 8132 |
| 2021 | 9408 | 8360 | 8107 | 7854 |
| 2020 | 8301 | 7142 | 6932 | 6832 |
| 2019 | 0 | 0 | 8432 | 8184 |
| 2018 | 9600 | 1089400 | 8700 | 8400 |
| | | | 7600 | 8200 |



| Historic Projects | | Functional Class | | Curves | | Grades | | Traffic Counters | | Crash Locations | | Mileage by Functional Class By Sheet | | Mileage by Town By Sheet | | DISTRICT | TOWN | Date: 09/28/23 | ROUTE |
|---|--|------------------------------------|------------------------|------------------|--------------------|------------------------------|----------------------|------------------|--------------------|-----------------|------------------------|--------------------------------------|---|------------------------------|--------|-----------------------------------|------|---------------------------|-------|
| Unknown | Bituminous Concrete | 1 - Interstate System | 3 - Principal Arterial | Left | Right | Fatal | Property Damage Only | 016-1 | 4 - Minor Arterial | 3.247 | MANCHESTER - V011-0206 | 3.247 of 3.247 | 1 | MANCHESTER | 1 of 1 | VT-11 | | | |
| Retreatment | Bituminous Macadam | 2 - Other Freeways and Expressways | 4 - Minor Arterial | Special grade up | Special grade down | Injury | Unknown Crash Type | | | | | | | | | | | | |
| Resurface | Cold Plane and Bituminous Concrete | 5 - Major Collector | 6 - Minor Collector | | | High Crash Locations (HCL's) | | | | | | | | | | | | | |
| Bituminous Mix | Reclaimed Base and Bituminous Concrete | 6 - Minor Collector | | | | Sections (& Intersections) | | | | | | | | | | | | | |
| Skinny Mix | Concrete | | | | | 1 - 100 (1 - 10) | 201 - 300 (21 - 30) | | | | | | | | | | | | |
| Bituminous Seal | Gravel | | | | | 101 - 200 (11 - 20) | 301 - 400 (31 - 40) | | | | | | | | | | | | |
| Indicated plans available - http://vtransmap01.aot.state.vt.us/rp/dcr/DWebstore/ | | | | | | | | | | | | Page Total Mileage: 3.247 mi | | Page Total Mileage: 3.247 mi | | 1 of 1 TOWN mileage: 0.0 to 3.247 | | ETE mileage: 0.0 to 3.247 | |