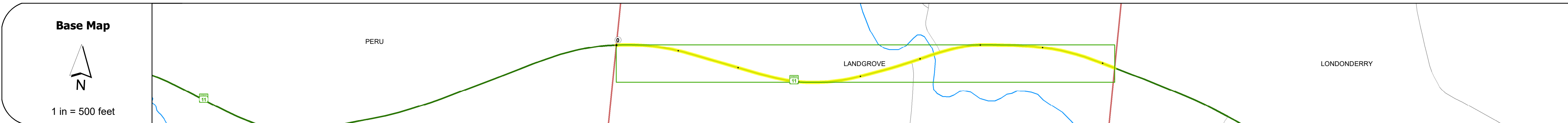

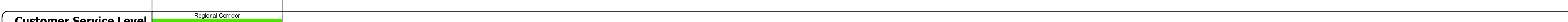











DISTRICT	TOWN	ROUTE
2	LANDGROVE	VT-11




STRUCTURE DESCRIPTIONS

Bridge 22:
Tee Beam - 1926
Structure No: 200016002202052
Length: 25'
Height: 100.0'
Width: 29.0'
Weight Limit: 0
Facility Carried: VT 11 ML
Structure Type: CONCRETE T-BEAM
Features Intersected: FLOOD BROOK
Surface: Bituminous
Inspection Date: 6/2021
Maintenance/Ownership: State



Year	ADT
2022	5615
2021	3903
2020	3444
2019	4066
2018	4000



Historic Projects Unknown, Retreatment, Resurface, Bituminous Mix, Skiny Mix, Bituminous Seal, Surface Treated Gravel, Plant Mix, Reclaimed Base and Bituminous Concrete, Concrete, Gravel	Functional Class 1- Interstate System, 2- Other Freeways and Expressways, 3- Principal Arterial, 4- Minor Arterial, 5- Major Collector, 6- Minor Collector	Curves Left, Right, Grades (degrees), Left, Right, grade up, grade down	Traffic Counters Continuous (CTC), Weigh-In-Motion (WIM), Short-Term, Scheduled, Short-Term, Unscheduled	Crash Locations Fatal, Injury, Property Damage Only, Unknown Crash Type, High Crash Locations (HCL's)	Mileage by Functional Class By Sheet 016-1 4 - Minor Arterial 0.821	Mileage by Town By Sheet LANDGROVE - V011-0205 0.821 of 0.821	DISTRICT 2	TOWN LANDGROVE	Date: 09/28/23	ROUTE VT-11 ETE mileage: 12.009 to 12.83
					Page Total Mileage: 0.821 mi	Page Total Mileage: 0.821 mi				