

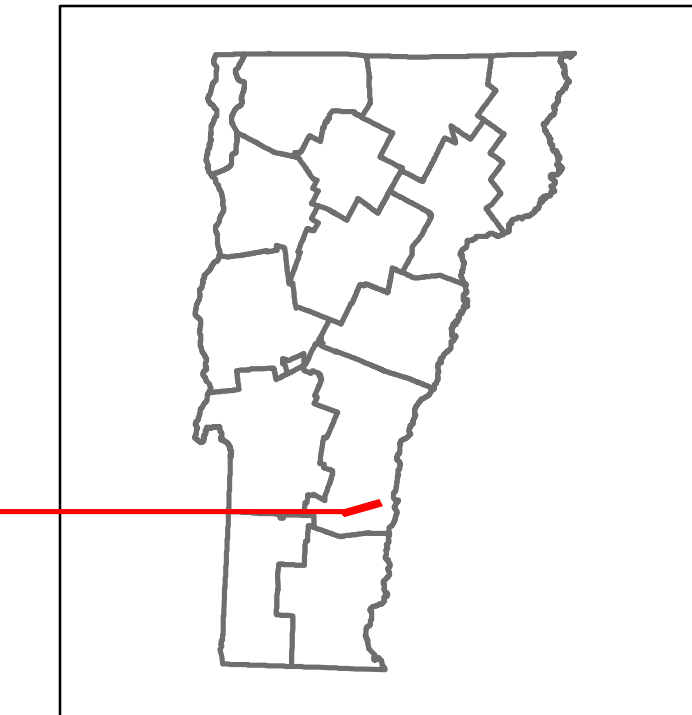


Route Log and Progress Chart



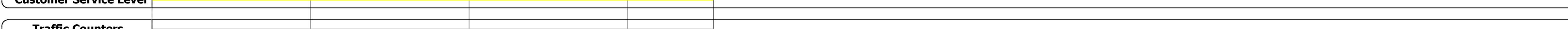
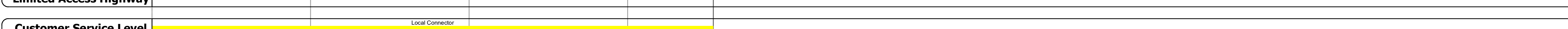





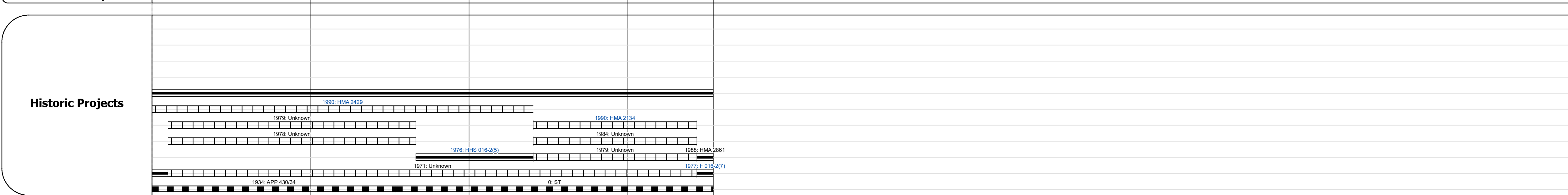


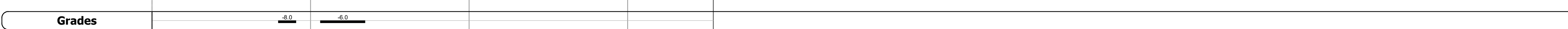


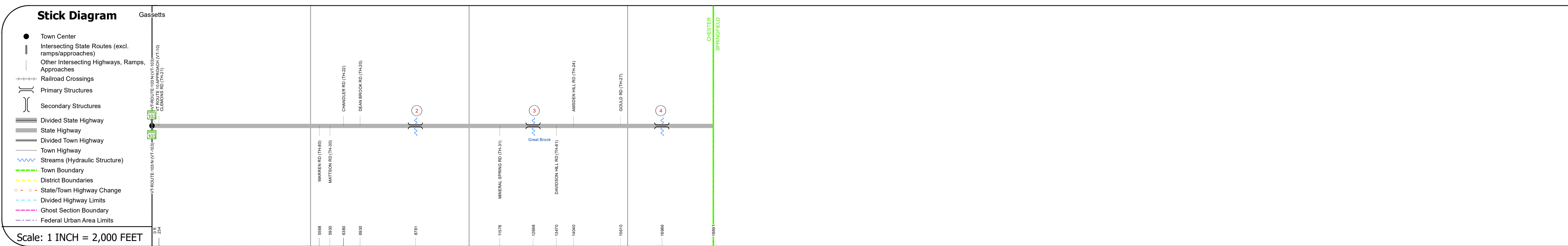
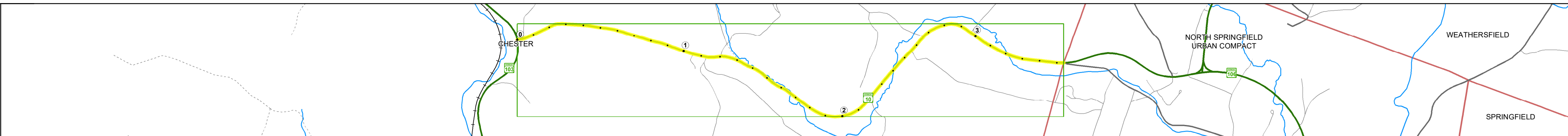
DRAFT

Please Note: Errors and Omissions May Exist.
Contact the VTrans Mapping Section with questions or concerns.

DISTRICT	TOWN	ROUTE
2	CHESTER	VT-10



Base Map



STRUCTURE DESCRIPTIONS

Bridge 2:
Slab - 1932
Structure No. 200016000214072
Length: 24'
Height: 100.0'
Width: 39.0'
Weight Limit: 0
Facility Carried: VT 10 ML
Structure Type: CONCRETE SLAB
Features Intersected: GREAT BROOK
Surface: Bituminous
Inspection Date: 5/2021
Maintenance/Ownership: State

Bridge 3:
Tee Beam - 1932
Structure No. 200016000314072
Length: 28'
Height: 100.0'
Width: 40.0'
Weight Limit: 0
Facility Carried: VT 10 ML
Structure Type: TBEAM WIDE W/ SLAB
Features Intersected: GREAT BROOK
Surface: Bituminous
Inspection Date: 5/2023
Maintenance/Ownership: State

Bridge 4:
Stinger/multi-beam or girder - 1938
Structure No. 200016000414072
Length: 62'
Height: 100.0'
Width: 28.0'
Weight Limit: 0
Facility Carried: VT 10 ML
Structure Type: ROLLED BEAM
Features Intersected: GREAT BROOK
Inspection Date: 5/2021
Maintenance/Ownership: State

<p>Historic Projects</p> <ul style="list-style-type: none"> Unknown Retreatment Resurface Bituminous Mix Skinny Mix Bituminous Seal 	<p>Functional Class</p> <ul style="list-style-type: none"> 1 - Interstate System 2 - Other Freeways and Expressways 3 - Principal Arterial 4 - Minor Arterial 5 - Major Collector 6 - Minor Collector 	<p>Curves</p> <ul style="list-style-type: none"> Left (degrees) Right (degrees) 	<p>Grades</p> <ul style="list-style-type: none"> Special grade up Special grade down 	<p>Traffic Counters</p> <ul style="list-style-type: none"> Continuous (CTC) Weigh-In-Motion (WIM) Short-Term, Scheduled Short-Term, Unscheduled 	<p>Crash Locations</p> <ul style="list-style-type: none"> Fatal Injury Property Damage Only Unknown Crash Type <p>High Crash Locations (HCL's)</p> <p>Sections (& Intersections)</p> <ul style="list-style-type: none"> 1 - 100 (1 - 10) 101 - 200 (11 - 20) 201 - 300 (21 - 30) 301 - 400 (31 - 40) 401 - 800 (41 - 113) 	<p>Mileage by Functional Class By Sheet</p> <p>0342 5 - Major Collector 3.540</p>	<p>Mileage by Town By Sheet</p> <p>CHESTER - V010-1407 3.54 of 3.54</p>	<p>DISTRICT</p> <p>2</p>	<p>TOWN</p> <p>CHESTER</p>	<p>Date: 09/28/23</p>	<p>ROUTE</p> <p>VT-10</p> <p>ETE mileage: 0.0 to 3.54</p>
<p>Indicated plans available - http://vtransmap01.aot.state.vt.us/p/dcr/DWebstore/</p> <p>For More Information Contact - Vermont Agency of Transportation, Policy, Planning and Intermodal Development Division - Mapping Section, 219 North Main Street, Barre, VT 05641 Telephone: 802-828-2600.</p>						<p>Page Total Mileage: 3.540 mi</p>	<p>Page Total Mileage: 3.54 mi</p>				