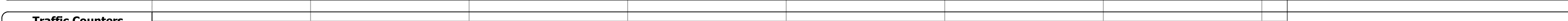



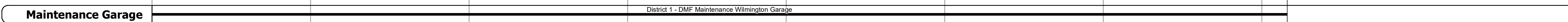
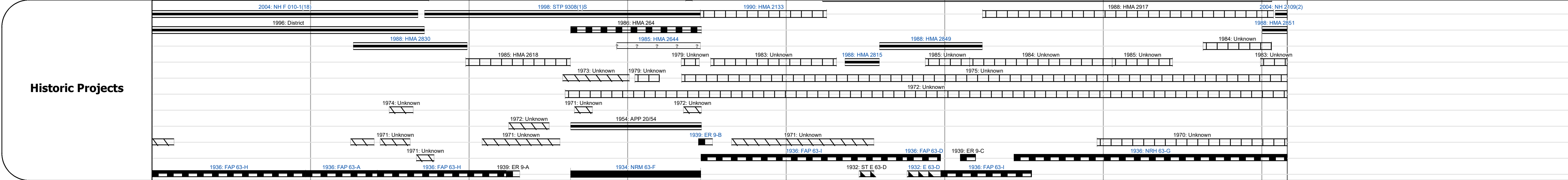


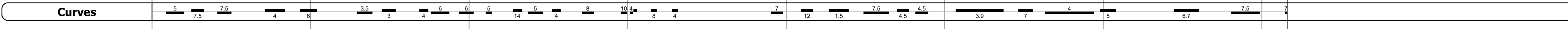
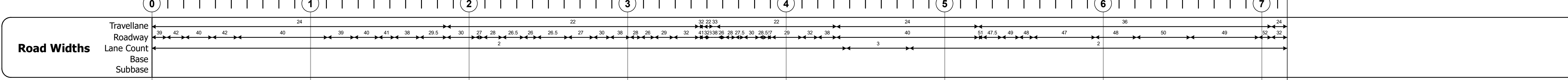
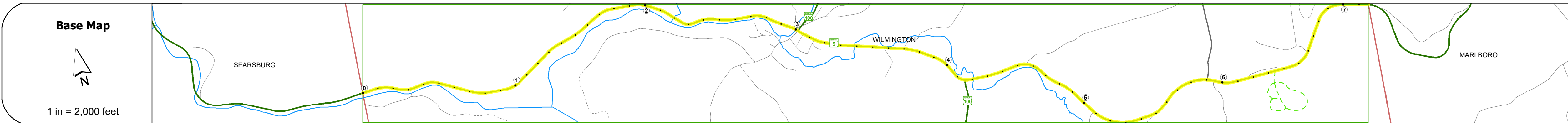
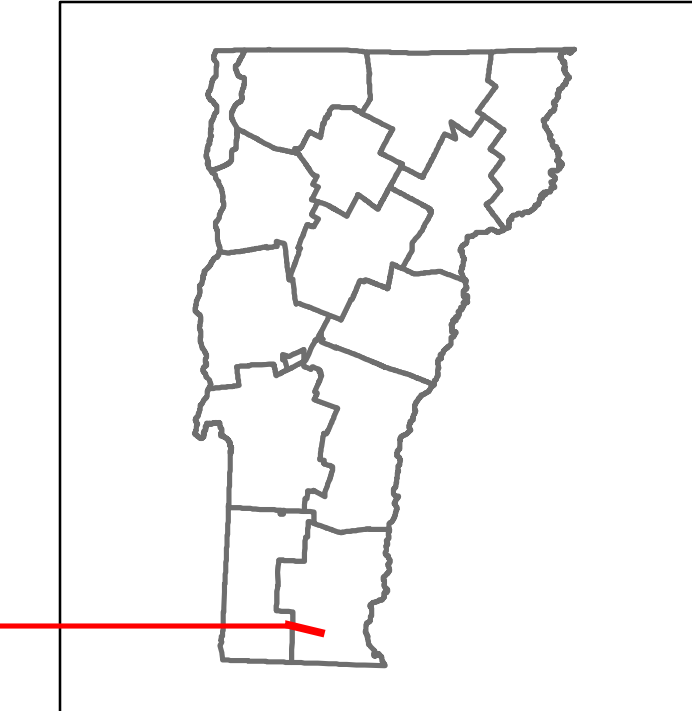


# Route Log and Progress Chart

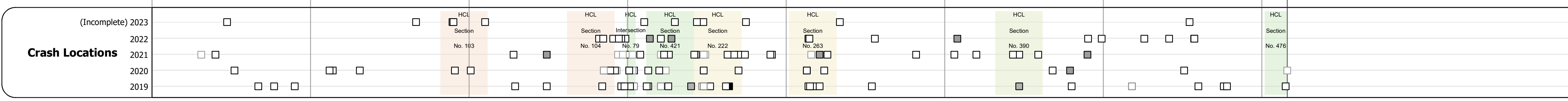
**DRAFT**

Please Note: Errors and Omissions May Exist.  
Contact the VTrans Mapping Section with questions or concerns.

DISTRICT	TOWN	ROUTE
1	WILMINGTON	VT-9



Year	Station 0+00	Station 1+00	Station 2+00	Station 3+00	Station 4+00	Station 5+00	Station 6+00	Station 7+00
2022	4101	8847	7934	5352				
2021	4282	8777	7871	5310				
2020	3602	6819	6947	4887				
2019	4308	8051	8202	5534				
2018	4400	8000	7500	5500				4400



### STRUCTURE DESCRIPTIONS

<p><b>Bridge 26:</b> Culvert - 2003 Structure No. 300010002613221 Length: 11' Under Clearance: 7.0' Weight Limit: 0 Facility Carried: VT09 Structure Type: CAMPPA Features Intersected: HEATHER BROOK Inspection Date: 11/2020 Maintenance: State</p>	<p><b>Bridge 38:</b> Culvert - 1990 Structure No. 300010003813221 Length: 15' Under Clearance: 9.0' Weight Limit: 0 Facility Carried: VT09 Structure Type: CGMPA Features Intersected: BEAVER BROOK Inspection Date: 6/2021 Maintenance: State</p>
<p><b>Bridge 27:</b> Culvert - 2003 Structure No. 300010002713221 Length: 10' Under Clearance: 7.0' Weight Limit: 0 Facility Carried: VT09 Structure Type: CAMPPA Features Intersected: BROOK Inspection Date: 11/2020 Maintenance: State</p>	<p><b>Bridge 39:</b> Culvert - 1990 Structure No. 200010003913222 Length: 24' Height: 100.0' Weight Limit: 0 Facility Carried: VT 09 ML Structure Type: RC BOX Features Intersected: BEAVER BROOK Inspection Date: 6/2021 Maintenance/Ownership: State</p>
<p><b>Bridge 30:</b> Stringer/multi-beam or girder - 1939 Structure No. 200010003013222 Length: 74' Height: 100.0' Width: 28.0' Weight Limit: 0 Facility Carried: VT 09 ML Structure Type: ROLLED BEAM Features Intersected: BINNEY BROOK Surface: Bituminous Inspection Date: 6/2021 Maintenance/Ownership: State</p>	<p><b>Bridge 40:</b> Culvert - 1990 Structure No. 300010004013221 Length: 74' Under Clearance: 5.0' Weight Limit: 0 Facility Carried: VT09 Structure Type: CAMPP Features Intersected: BROOK Inspection Date: 6/2021 Maintenance: State</p>
<p><b>Bridge 31:</b> Tee Beam - 1934 Structure No. 200010003113222 Length: 59' Height: 100.0' Width: 40.0' Weight Limit: 0 Facility Carried: VT 09 ML Structure Type: CONCRETE T-BEAM Features Intersected: N. BR. DEERFIELD RIVER Surface: Bituminous Inspection Date: 4/2023 Maintenance/Ownership: State</p>	<p><b>Bridge 32:</b> Stringer/multi-beam or girder - 1939 Structure No. 200010003213222 Length: 84' Height: 100.0' Width: 34.0' Weight Limit: 0 Facility Carried: VT 09 ML Structure Type: ROLLED BEAM Features Intersected: BEAVER BROOK Surface: Bituminous Inspection Date: 6/2021 Maintenance/Ownership: State</p>
<p><b>Bridge 33:</b> Culvert - 2007 Structure No. 300010003313221 Weight Limit: 0 Facility Carried: VT09 Structure Type: CAMPP Features Intersected: BROOK Inspection Date: 11/2020 Maintenance: State</p>	<p><b>Bridge 34:</b> Stringer/multi-beam or girder - 1934 Structure No. 200010003413222 Length: 64' Height: 100.0' Width: 29.0' Weight Limit: 0 Facility Carried: VT 09 ML Structure Type: ROLLED BEAM Features Intersected: BEAVER BROOK Surface: Bituminous Inspection Date: 6/2021 Maintenance/Ownership: State</p>
<p><b>Bridge 35:</b> Culvert - 1990 Structure No. 300010003513221 Length: 15' Under Clearance: 7.0' Weight Limit: 0 Facility Carried: VT09 Structure Type: RC BOX Features Intersected: BROOK Inspection Date: 11/2020 Maintenance: State</p>	<p><b>Bridge 36:</b> Slab - 1990 Structure No. 200010003613222 Length: 25' Height: 100.0' Width: 38.0' Weight Limit: 0 Facility Carried: VT 09 ML Structure Type: CONCRETE SLAB Features Intersected: BEAVER BROOK Surface: Bituminous Inspection Date: 6/2021 Maintenance/Ownership: State</p>

<p><b>Historic Projects</b></p> <ul style="list-style-type: none"> <li>Unknown</li> <li>Bituminous Concrete</li> <li>Retreatment</li> <li>Resurface</li> <li>Bituminous Mix</li> <li>Skinny Mix</li> <li>Bituminous Seal</li> </ul>	<p><b>Functional Class</b></p> <ul style="list-style-type: none"> <li>1 - Interstate System</li> <li>2 - Other Freeways and Expressways</li> <li>3 - Principal Arterial</li> <li>4 - Minor Arterial</li> <li>5 - Major Collector</li> <li>6 - Minor Collector</li> </ul>	<p><b>Curves</b></p> <ul style="list-style-type: none"> <li>Left (degrees)</li> <li>Right (degrees)</li> </ul> <p><b>Grades</b></p> <ul style="list-style-type: none"> <li>specimen grade up</li> <li>specimen grade down</li> </ul>	<p><b>Traffic Counters</b></p> <ul style="list-style-type: none"> <li>Continuous (CTC)</li> <li>Weight-In-Motion (WIM)</li> <li>Short-Term, Scheduled</li> <li>Short-Term, Unscheduled</li> </ul>	<p><b>Crash Locations</b></p> <ul style="list-style-type: none"> <li>Fatal</li> <li>Injury</li> <li>Property Damage Only</li> <li>Unknown Crash Type</li> </ul> <p><b>High Crash Locations (HCL's)</b></p> <p>Sections (&amp; Intersections)</p> <ul style="list-style-type: none"> <li>1 - 100 (1 - 10)</li> <li>101 - 200 (11 - 20)</li> <li>201 - 300 (21 - 30)</li> <li>301 - 400 (31 - 40)</li> <li>401 - 800 (41 - 113)</li> </ul>	<p><b>Mileage by Functional Class By Sheet</b></p> <p>010-1 3 - Other Principal Arterial 7.160</p>	<p><b>Mileage by Town By Sheet</b></p> <p>WILMINGTON - V009-1322 7.16 of 7.16</p>	<p><b>DISTRICT</b></p> <p>1</p>	<p><b>TOWN</b></p> <p>WILMINGTON</p>	<p><b>Date: 09/28/23</b></p>	<p><b>ROUTE</b></p> <p>VT-9</p> <p>ETE mileage: 21.982 to 29.142</p>	
<p>Page Total Mileage: 7.160 mi</p>						<p>Page Total Mileage: 7.16 mi</p>					