

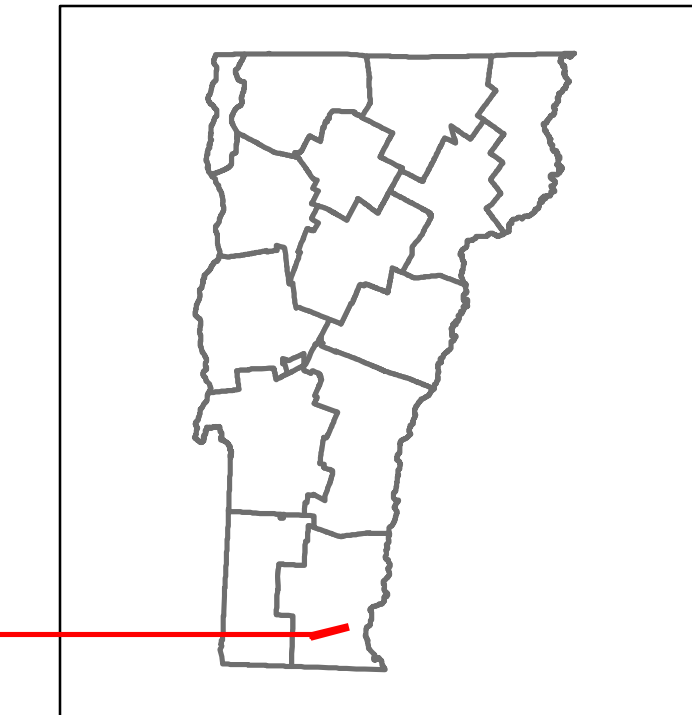


# Route Log and Progress Chart

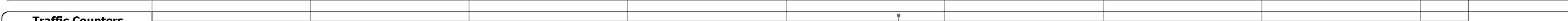

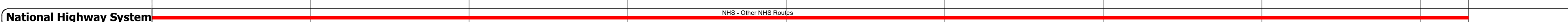


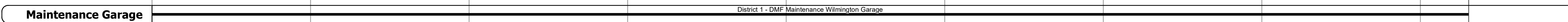
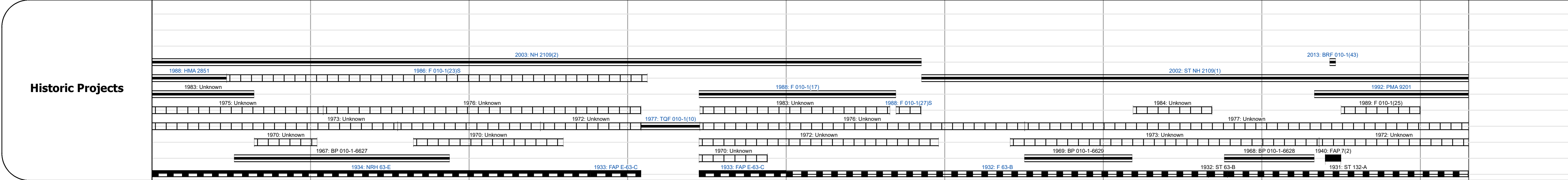




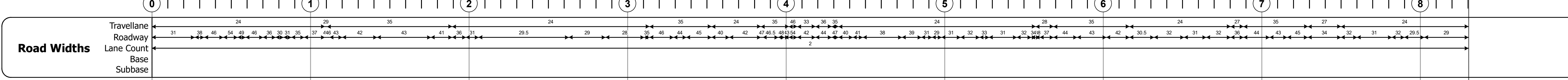
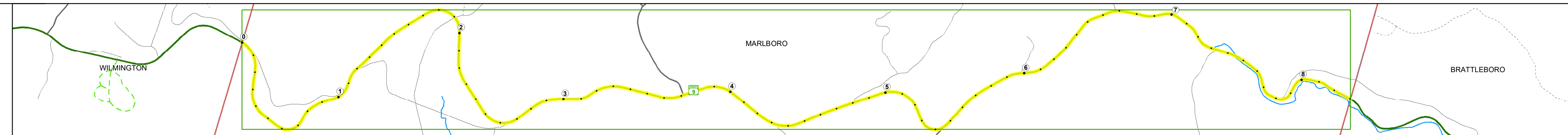
**DRAFT**

Please Note: Errors and Omissions May Exist.  
Contact the VTrans Mapping Section with questions or concerns.

DISTRICT	TOWN	ROUTE
1	MARLBORO	VT-9

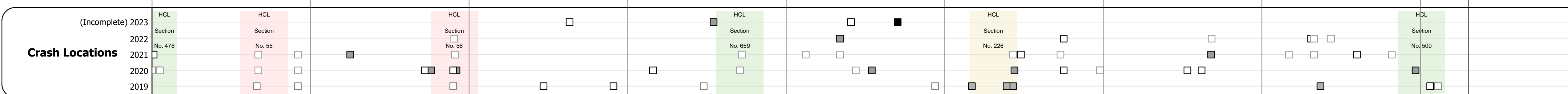


**Base Map**



**AADT**

Year	Section 1	Section 2	Section 3	Section 4	Section 5	Section 6	Section 7	Section 8
2022			3543					5825
2021			4519					5779
2020			4030					5101
2019			5461					6023
2018			5700			4900		6000



Historic Projects	Functional Class	Curves	Grades	Traffic Counters	Crash Locations	Mileage by Functional Class By Sheet	Mileage by Town By Sheet
<ul style="list-style-type: none"> <li>Unknown</li> <li>Retreatment</li> <li>Resurface</li> <li>Bituminous Mix</li> <li>Skippy Mix</li> <li>Bituminous Seal</li> </ul>	<ul style="list-style-type: none"> <li>1 - Interstate System</li> <li>2 - Other</li> <li>3 - Principal Arterial</li> <li>4 - Minor Arterial</li> <li>5 - Major Collector</li> <li>6 - Minor Collector</li> </ul>	<ul style="list-style-type: none"> <li>Left</li> <li>Right</li> </ul>	<ul style="list-style-type: none"> <li>Surface Treated</li> <li>Gravel</li> <li>Plant Mix</li> <li>Reclaimed Base and Bituminous Concrete</li> <li>Concrete</li> <li>Gravel</li> </ul>	<ul style="list-style-type: none"> <li>Continuous (CTC)</li> <li>Weight-In-Motion (WIM)</li> <li>Short-Term, Scheduled</li> <li>Short-Term, Unscheduled</li> </ul>	<ul style="list-style-type: none"> <li>Fatal</li> <li>Injury</li> <li>Property Damage Only</li> <li>Unknown Crash Type</li> </ul>	010-1 3 - Other Principal Arterial 8.304	MARLBORO - V009-1311 8.304 of 8.304

## STRUCTURE DESCRIPTIONS

**Bridge 47:**  
Culvert - 1932  
Structure No. 300010004713111  
Length: 9'  
Under Clearance: 8.0'  
Weight Limit: 0  
Facility Carried: VT09  
Structure Type: RC BOX  
Features Intersected: BROOK  
Inspection Date: 11/2020  
Maintenance: State

**Bridge 48:**  
Stringer/multi-beam or girder - 2014  
Structure No. 200010004813112  
Length: 82'  
Height: 100.0'  
Width: 39.0'  
Weight Limit: 0  
Facility Carried: VT 09 ML  
Structure Type: WELDED GIRDER  
Features Intersected: WHETSTONE BROOK  
Surface: Bituminous  
Inspection Date: 6/2021  
Maintenance/Ownership: State