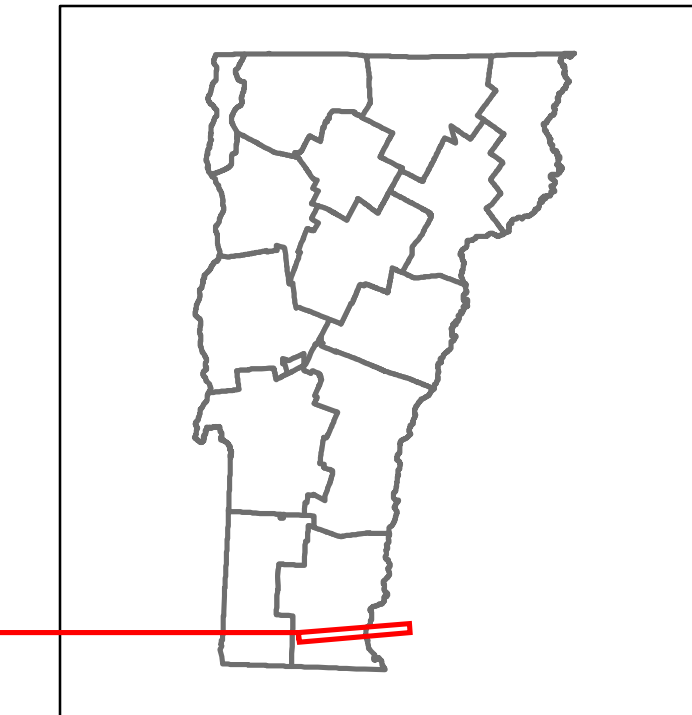
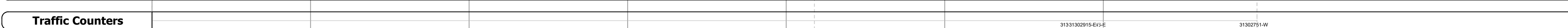




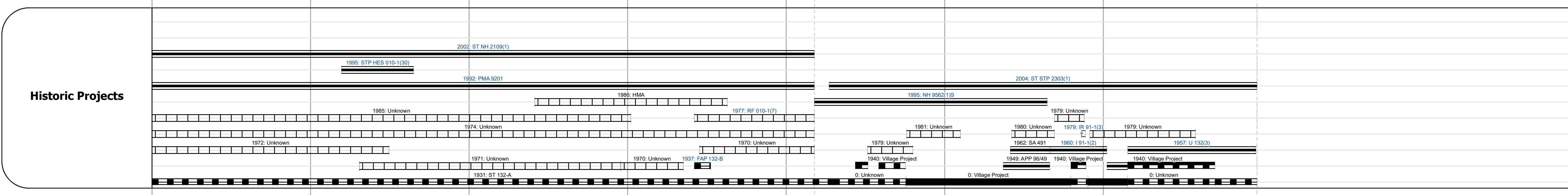
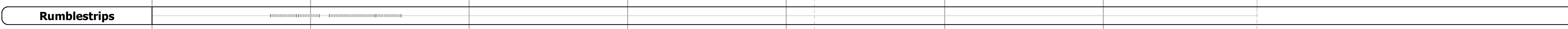

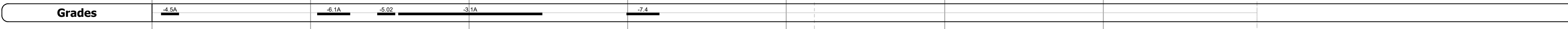
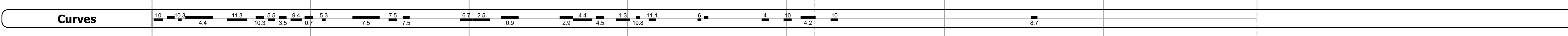
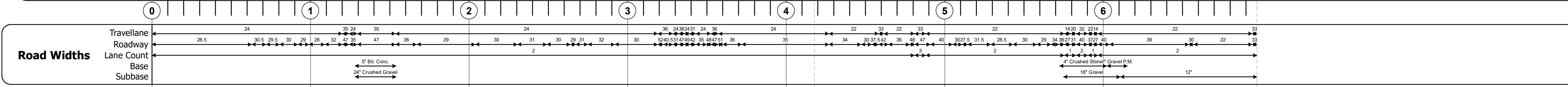
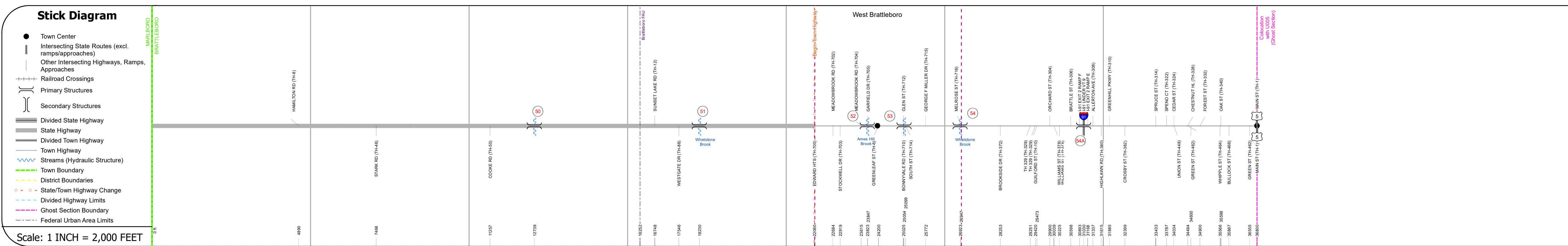
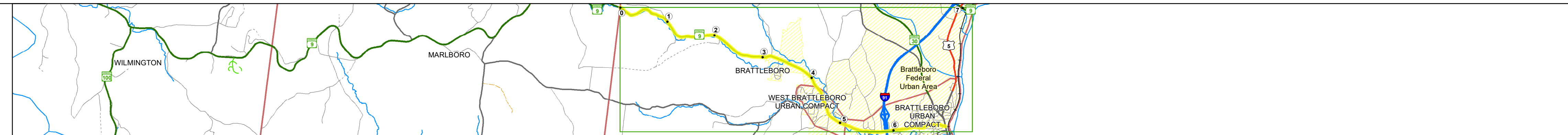


DISTRICT	TOWN	ROUTE
2	BRATTLEBORO	VT-9

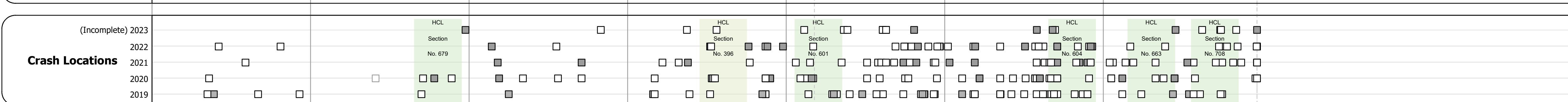


Base Map



AADT

2022	9276	12572	13542	9957	7486	4445	3032
2021	5779	9855	13421	11552	8757	6087	4455
2020	5101	8795	12115	10310	7812	5430	3976
2019	6023	10687	14720	12527	9492	6598	4831
2018	9800	10700	12000	15500	14800	14700	2600



STRUCTURE DESCRIPTIONS

Bridge 50:
Slab - 1931
Structure No. 300010005013021
Length: 10'
Width: 28.0'
Under Clearance: 3.0'
Weight Limit: 0
Facility Carried: VT09
Structure Type: CONCRETE SLAB
Features Intersected: BROOK
Surface: Bituminous
Inspection Date: 11/2022
Maintenance: State

Bridge 51:
Stringer/multi-beam or girder - 1937
Structure No. 200010005113022
Length: 83'
Height: 100.0'
Width: 32.0'
Weight Limit: 0
Facility Carried: VT 09 ML
Structure Type: ROLLED BEAM
Features Intersected: WHETSTONE BROOK
Surface: Bituminous
Inspection Date: 6/2021
Maintenance/Ownership: State

Bridge 52:
Slab - 1940
Structure No. 200010005213022
Length: 25'
Height: 100.0'
Width: 38.0'
Weight Limit: 0
Facility Carried: VT 09 ML
Structure Type: CONCRETE SLAB
Features Intersected: AMES HILL BROOK
Surface: Bituminous
Inspection Date: 6/2021
Maintenance/Ownership: City/Municipal

Bridge 53:
Culvert (Arch) - 1914
Structure No. 300010005313021
Length: 18'
Width: 53.0'
Under Clearance: 7.0'
Weight Limit: 0
Facility Carried: VT09
Structure Type: RC ARCH WIDE W/ SLAB
Features Intersected: BROOK
Inspection Date: 11/2020
Maintenance: State

Bridge 54:
Culvert (Arch) - 1914
Structure No. 200010005413022
Length: 70'
Height: 100.0'
Width: 28.0'
Weight Limit: 0
Facility Carried: VT 09 ML
Structure Type: RC ARCH
Features Intersected: WHETSTONE BROOK
Inspection Date: 6/2021
Maintenance/Ownership: City/Municipal

Bridge 54A:
Stringer/multi-beam or girder - 1960
Structure No. 200010054A13022
Length: 138'
Height: 100.0'
Width: 72.0'
Under Clearance: 16.0'
Weight Limit: 0
Facility Carried: VT 09 ML
Structure Type: 2 SPAN ROLLED BEAM
Features Intersected: 1.91 UNDER VT 9
Surface: Bituminous
Inspection Date: 5/2022
Maintenance/Ownership: State

<p>Historic Projects</p> <ul style="list-style-type: none"> Unknown Retreatment Resurface Bituminous Mix Skippy Mix Bituminous Seal 	<p>Functional Class</p> <ul style="list-style-type: none"> 1 - Interstate System 2 - Other 3 - Principal Arterial 4 - Minor Arterial 5 - Major Collector 6 - Minor Collector 	<p>Curves</p> <ul style="list-style-type: none"> Left Right 	<p>Grades</p> <ul style="list-style-type: none"> Special grade up grade down 	<p>Traffic Counters</p> <ul style="list-style-type: none"> Continuous (CTC) Weigh-In-Motion (WIM) Short-Term, Scheduled Short-Term, Unscheduled 	<p>Crash Locations</p> <ul style="list-style-type: none"> Fatal Injury Property Damage Only Unknown Crash Type 	<p>Mileage by Functional Class By Sheet</p> <ul style="list-style-type: none"> 2000 3 - Other Principal Arterial 010-1 3 - Other Principal Arterial 010-2 3 - Other Principal Arterial 	<p>Mileage by Town By Sheet</p> <ul style="list-style-type: none"> BRATTLEBORO - V009-1302 Ghost Section - (US-5, MM 2.306 to 4.615) 	<p>DISTRICT</p> <p>2</p>	<p>TOWN</p> <p>BRATTLEBORO</p>	<p>Date: 09/28/23</p>	<p>ROUTE</p> <p>VT-9</p> <p>ETE mileage: 37,446 to 44,416</p>
--	---	--	--	--	---	--	---	---------------------------------	---------------------------------------	------------------------------	--