

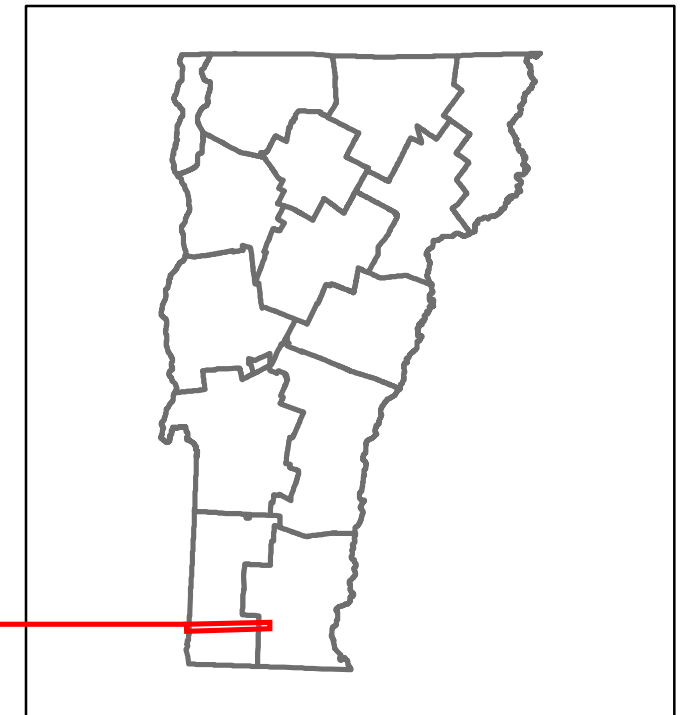


Route Log and Progress Chart

DRAFT







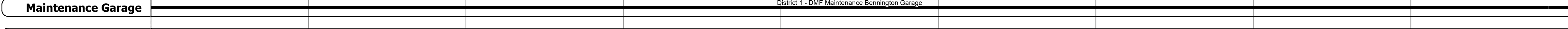
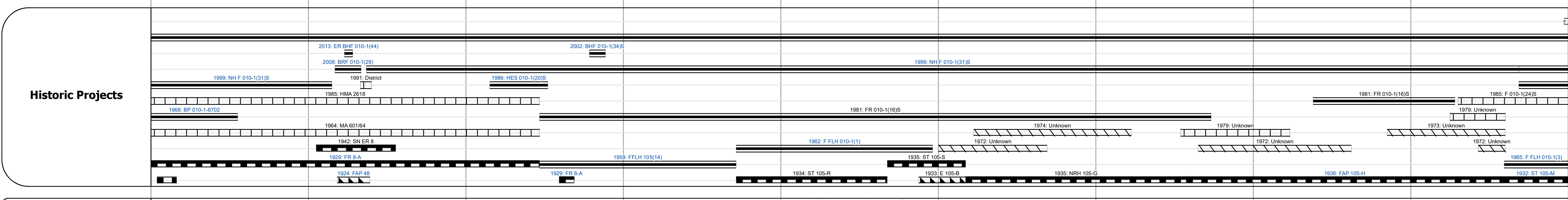
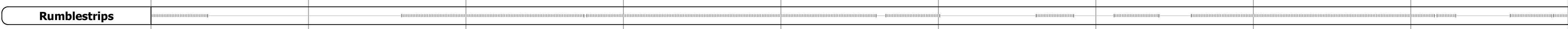
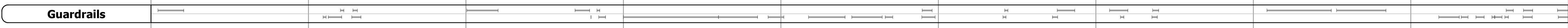


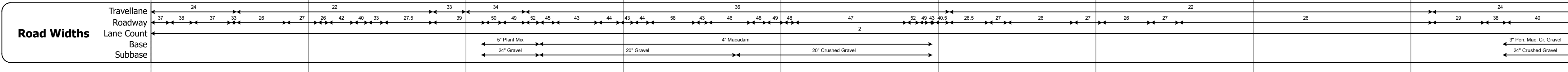
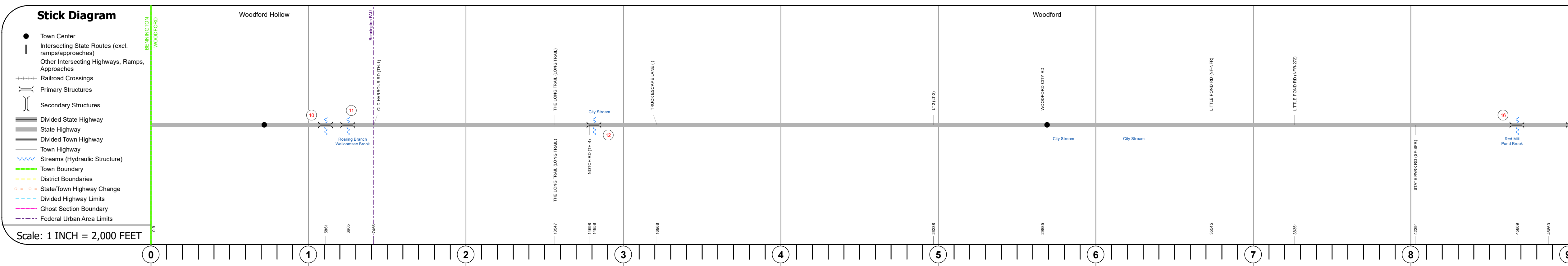
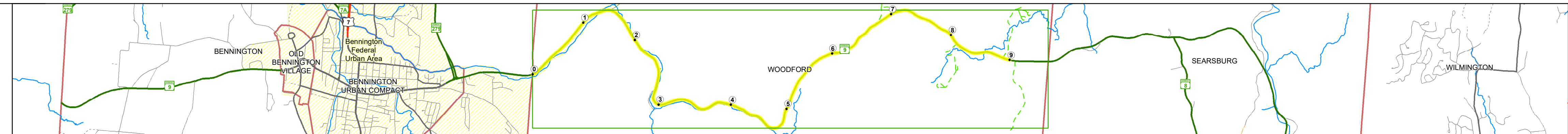
Please Note: Errors and Omissions May Exist.
Contact the VTrans Mapping Section with questions or concerns.

DISTRICT	TOWN	ROUTE
1	WOODFORD	VT-9



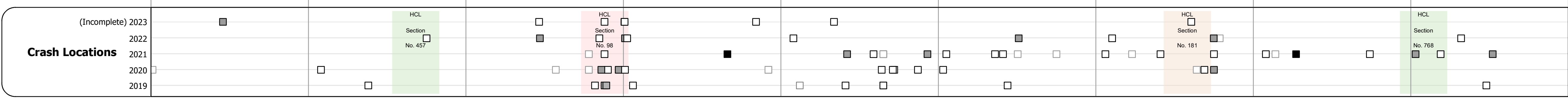
Base Map

1 in = 0.9 miles



AADT

2022	4644	3973	4346
2021	4607	3941	4312
2020	3951	3478	3806
2019	4801	4106	4494
2018	4800	4100	4500



STRUCTURE DESCRIPTIONS

Bridge 10:
Slab - 1925
Structure No. 300010001002171
Length: 10'
Under Clearance: 4.0'
Weight Limit: 0
Facility Carried: VT09
Structure Type: CONCRETE SLAB
Features Intersected: RELIEF STRUCTURE
Surface: Bituminous
Inspection Date: 10/2020
Maintenance: State

Bridge 11:
Stringer/multi-beam or girder - 2007
Structure No. 200010001102172
Length: 279'
Height: 100.0'
Width: 43.0'
Weight Limit: 0
Facility Carried: VT 09 ML
Structure Type: 3 SP CONT PLT GIRDER
Features Intersected: ROARING BRANCH
Surface: Bituminous
Inspection Date: 8/2021
Maintenance/Ownership: State

Bridge 12:
Stringer/multi-beam or girder - 1959
Structure No. 200010001202172
Length: 237'
Height: 100.0'
Width: 43.0'
Weight Limit: 0
Facility Carried: VT 09 ML
Structure Type: 3 SPAN ROLLED BEAM
Features Intersected: CITY STREAM
Surface: Bituminous
Inspection Date: 6/2021
Maintenance/Ownership: State

Bridge 16:
Culvert - 1932
Structure No. 300010001602171
Length: 13'
Under Clearance: 6.0'
Weight Limit: 0
Facility Carried: VT09
Structure Type: RC BOX
Features Intersected: RED MILL POND OUTLET
Inspection Date: 10/2020
Maintenance: State

<p>Historic Projects</p> <ul style="list-style-type: none"> Unknown Retreatment Resurface Bituminous Mix Skippy Mix Bituminous Seal 	<p>Functional Class</p> <ul style="list-style-type: none"> 1 - Interstate System 2 - Other Freeways and Expressways 3 - Principal Arterial 4 - Minor Arterial 5 - Major Collector 6 - Minor Collector 	<p>Curves</p> <ul style="list-style-type: none"> Left (degree) Right (degree) 	<p>Grades</p> <ul style="list-style-type: none"> Special grade up Special grade down 	<p>Traffic Counters</p> <ul style="list-style-type: none"> Continuous (CTC) Weight-In-Motion (WIM) Short-Term, Scheduled Short-Term, Unscheduled 	<p>Crash Locations</p> <ul style="list-style-type: none"> Fatal Injury Property Damage Only Unknown Crash Type 	<p>Mileage by Functional Class By Sheet</p> <p>010-1 3 - Other Principal Arterial 9.000</p>	<p>Mileage by Town By Sheet</p> <p>WOODFORD - V009-0217 9.0 of 9.575</p>	<p>DISTRICT</p> <p>1</p>	<p>TOWN</p> <p>WOODFORD</p>	<p>Date: 09/28/23</p>	<p>ROUTE</p> <p>VT-9</p> <p>ETE mileage: 6.869 to 15.869</p>
--	--	--	---	---	---	--	---	---------------------------------	------------------------------------	------------------------------	---

Page Total Mileage: 9.000 mi Page Total Mileage: 9.0 mi

For More Information Contact - Vermont Agency of Transportation, Policy, Planning and Intermodal Development Division - Mapping Section, 219 North Main Street, Barre, VT 05641 Telephone: 802-828-2600.