


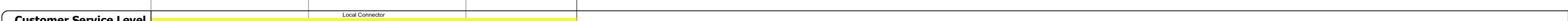










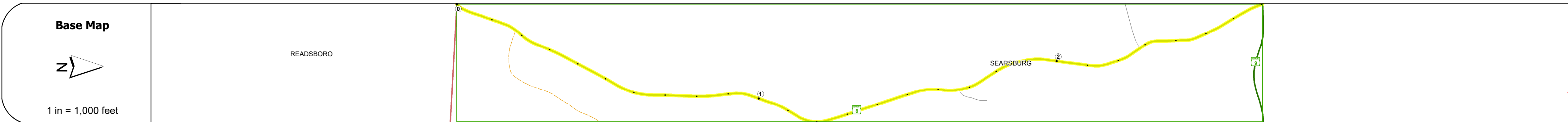
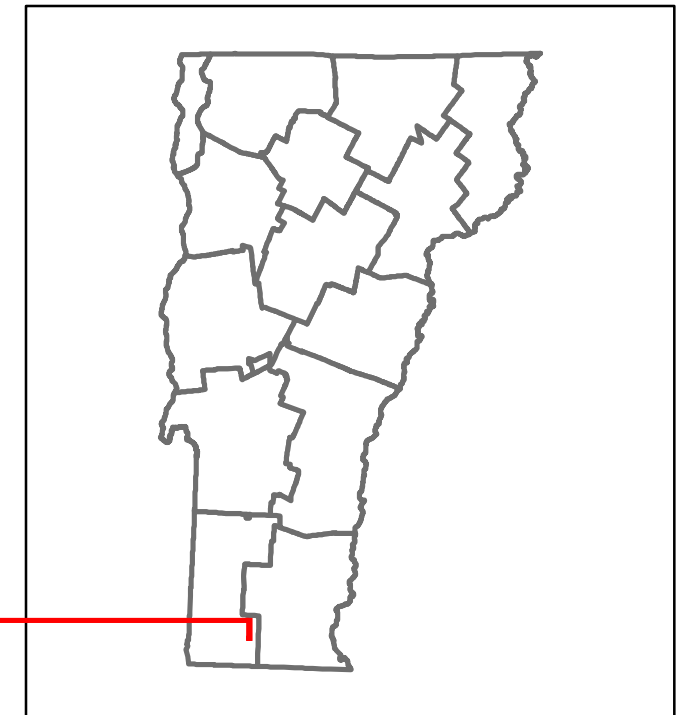


Route Log and Progress Chart

DRAFT

Please Note: Errors and Omissions May Exist.
Contact the VTrans Mapping Section with questions or concerns.

DISTRICT	TOWN	ROUTE
1	SEARSBURG	VT-8



Year	ADT
2022	686
2021	688
2020	607
2019	717
2018	710

Year	Crash Locations
(Incomplete) 2023	
2022	
2021	
2020	
2019	

STRUCTURE DESCRIPTIONS

Historic Projects Unknown, Bituminous Concrete, Surface Treated, Retreatment, Bituminous Macadam, Gravel, Cold Plane and Plant Mix, Bituminous Mix, Bituminous Concrete, Reclaimed Base and Bituminous Concrete, Skiny Mix, Concrete, Bituminous Seal, Gravel.	Functional Class 1 - Interstate System, 2 - Other Freeways and Expressways, 3 - Principal Arterial, 4 - Minor Arterial, 5 - Major Collector, 6 - Minor Collector.	Curves Left (degrees), Right (degrees), Grades (degrees), grade up, grade down.	Traffic Counters Continuous (CTC), Weigh-In-Motion (WIM), Short-Term, Scheduled, Short-Term, Unscheduled.	Crash Locations Fatal, Injury, Property Damage Only, Unknown Crash Type, High Crash Locations (HCL's) Sections (& Intersections).	Mileage by Functional Class By Sheet 0101 5 - Major Collector 2.703	Mileage by Town By Sheet SEARSBURG - V008-0212 2.703 of 2.703	DISTRICT 1	TOWN SEARSBURG	Date: 09/28/23	ROUTE VT-8 ETE mileage: 2.507 to 5.21
Page Total Mileage: 2.703 mi						Page Total Mileage: 2.703 mi				

For More Information Contact - Vermont Agency of Transportation, Policy, Planning and Intermodal Development Division - Mapping Section, 219 North Main Street, Barre, VT 05641 Telephone: 802-828-2600.