# Route Log and Progress Chart

**DRAFT**

Please Note: Errors and Omissions May Exist.
Contact the VTrans Mapping Section with questions or concerns.

| DISTRICT | TOWN | ROUTE |
|---|---|---|
| 1 | READSBORO | VT-8 |

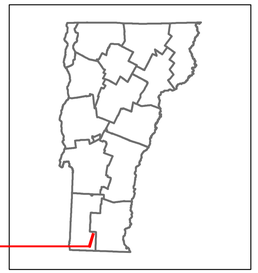

VERMONT 8

## Base Map

1 in = 2,000 feet

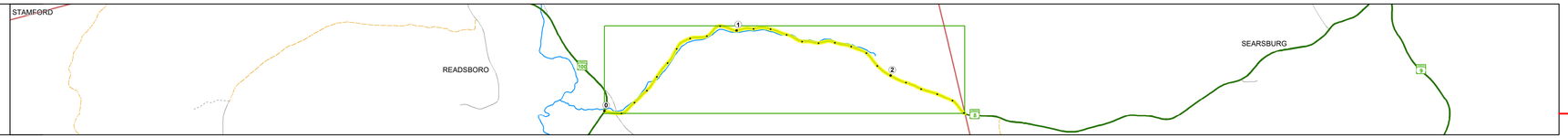


## Stick Diagram

- Town Center
- Intersecting State Routes (excl. ramps/approaches)
- Other Intersecting Highways, Ramps, Approaches
- Railroad Crossings
- Primary Structures
- Secondary Structures
- Divided State Highway
- State Highway
- Divided Town Highway
- Town Highway
- Streams (Hydraulic Structure)
- Town Boundary
- District Boundaries
- State/Town Highway Change
- Divided Highway Limits
- Ghost Section Boundary
- Federal Urban Area Limits

Scale: 1 INCH = 2,000 FEET

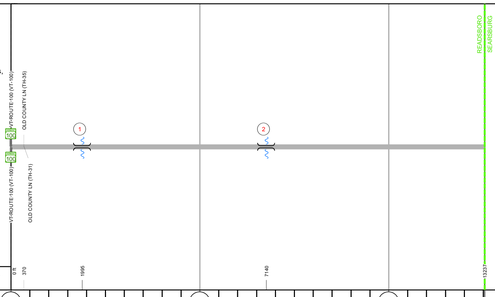


## Road Widths

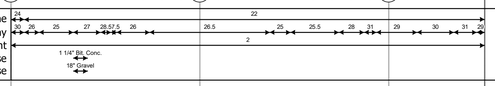


## Curves




## Grades

## Guardrails

## Rumblestrips

## Historic Projects

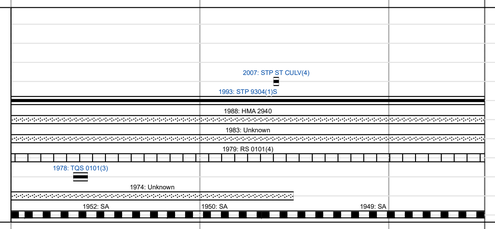


## Maintenance Garage




## Speed Zone

## Functional Class

## National Highway System



## Limited Access Highway



## Customer Service Level

## Traffic Counters

## AADT

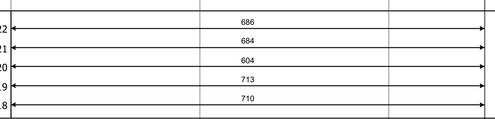


## Crash Locations

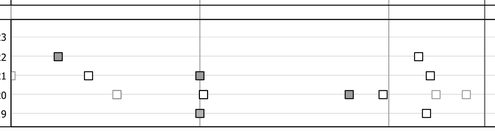


## STRUCTURE DESCRIPTIONS

Bridge 1:
Slab - 1928
Structure No. 200101000102092
Length: 29'
Height: 100.0'
Width: 34.0'
Weight Limit: 0
Facility Carried: VT 08 ML
Structure Type: CONCRETE SLAB
Features Intersected: BROOK
Surface: Bituminous
Inspection Date: 6/2021
Maintenance/Ownership: State

Bridge 2:
Culvert - 2007
Structure No. 300101000202091
Length: 13'
Width: 26.0'
Under Clearance: 6.0'
Weight Limit: 0
Facility Carried: VT08
Structure Type: SEGMENTAL RC BOX
Features Intersected: DEERFIELD RIVER
Inspection Date: 11/2020
Maintenance: State

**Historic Projects**: Unknown; Retreatment; Resurface; Bituminous Mix; Skinny Mix; Bituminous Seal; Bituminous Concrete; Bituminous Macadam; Cold Plane and Bituminous Concrete; Concrete; Gravel; Surface Treated Gravel; Plant Mix; Reclaimed Base and Bituminous Concrete

Indicated plans available - http://vtransmap01.aot.state.vt.us/rp/dpr/Diwebstore/

**Functional Class**: 1 - Interstate System; 2 - Other Freeways and Expressways; 3 - Principal Arterial; 4 - Minor Arterial; 5 - Major Collector; 6 - Minor Collector

**Speed Zones**: SPEED LIMIT 25, 30, 35, 40, 45, 50, 55, 60, 65

**Curves**: (degrees) Left, Right

**Grades**: (percent) grade up, grade down

**Road Widths** (ft)

**Traffic Counters**: Continuous (CTC); Weigh-In-Motion (WIM); Short-Term, Scheduled; Short-Term, Unscheduled (counter ID); AADT (AADT)

**Crash Locations**: Fatal; Injury; Property Damage Only; Unknown Crash Type

**High Crash Locations (HCL's)**: Sections (& Intersections) HCL No. 1 - 100 (1 - 10); 101 - 200 (11 - 20); 201 - 300 (21 - 30); 301 - 400 (31 - 40); 401 - 800 (41 - 113)

**Mileage by Functional Class By Sheet**

| | | |
|---|---|---|
| 0101 | 5 - Major Collector | 2.507 |

Page Total Mileage: 2.507 mi

**Mileage by Town By Sheet**

| | |
|---|---|
| READSBORO - V008-0209 | 2.507 of 2.507 |

Page Total Mileage: 2.507 mi

| DISTRICT | TOWN | Date: 09/28/23 | ROUTE |
|---|---|---|---|
| 1 | READSBORO | 1 of 1<br>TWN mileage: 0.0 to 2.507 | VT-8<br>ETE mileage: 0.0 to 2.507 |