

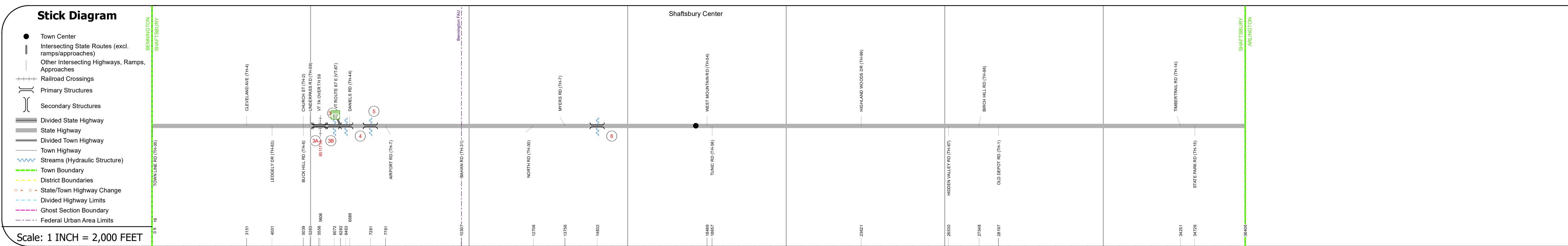
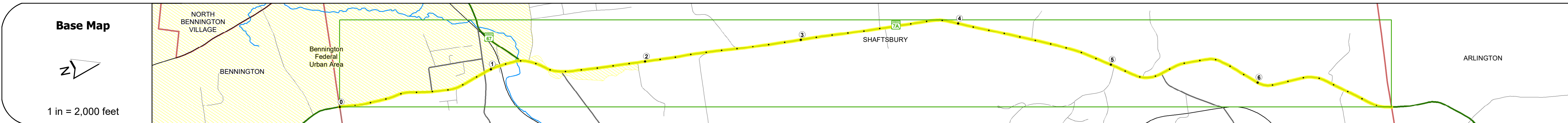
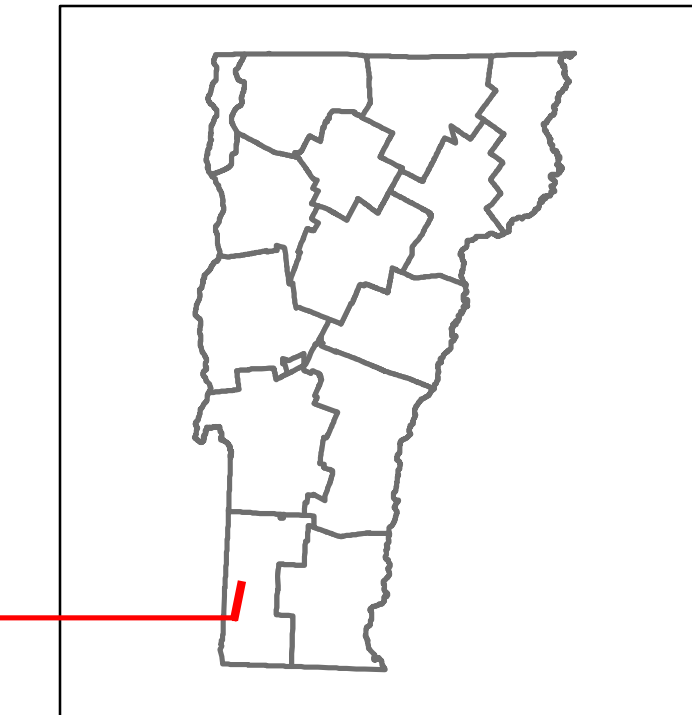


# Route Log and Progress Chart

**DRAFT**

Please Note: Errors and Omissions May Exist.  
Contact the VTrans Mapping Section with questions or concerns.

DISTRICT	TOWN	ROUTE
1	SHAFTSBURY	VT-7A



<b>Road Widths</b>	Travellane: 22, 26, 28, 29, 30, 31, 32, 33, 34, 35, 36, 37, 38, 39, 40, 41, 42, 43, 44, 45, 46, 47, 48, 49, 50, 51, 52, 53, 54, 55, 56, 57, 58, 59, 60, 61, 62, 63, 64, 65, 66, 67, 68, 69, 70, 71, 72, 73, 74, 75, 76, 77, 78, 79, 80, 81, 82, 83, 84, 85, 86, 87, 88, 89, 90, 91, 92, 93, 94, 95, 96, 97, 98, 99, 100
<b>Curves</b>	5, 3, 4, 13, 3, 5, 3
<b>Grades</b>	
<b>Guardrails</b>	
<b>Rumblestrips</b>	
<b>Historic Projects</b>	1995: BRS 0137(12), 1999: STP 0730(15), 1990: HMA 2408, 1982: HMA 2237, 1973: Unknown, 1958: MA 758, 1961: MA 3156(1), 1958: MA 758, 1959: MA 159, 1960: MA 260, 1972: Unknown, 1979: Approach, 1958: MA 758, 1957: MA 2857, 1930: FAP 124-A, 1931: ST 124-M, 1930: FAP 124-A
<b>Maintenance Garage</b>	District 1 - DMF Maintenance Bennington Garage
<b>Speed Zone</b>	40, 25, 40
<b>Functional Class</b>	5
<b>National Highway System</b>	
<b>Limited Access Highway</b>	
<b>Customer Service Level</b>	Local Connector
<b>Traffic Counters</b>	
<b>AAADT</b>	2022: 5628, 5718, 5467, 5249, 3247; 2021: 7320, 5673, 4447, 4447, 3221; 2020: 6530, 4866, 5823, 4418, 2843; 2019: 7934, 5912, 7075, 5216, 3356; 2018: 6300, 5900, 5000, 6000, 5100, 3400, 3100
<b>Crash Locations</b>	(Incomplete) 2023, 2022, 2021, 2020, 2019

### STRUCTURE DESCRIPTIONS

**Bridge 3A:**  
Arch - deck - 1995  
Structure No: 200137003A02132  
Length: 23'  
Height: 100.0'  
Width: 34.0'  
Under Clearance: 12.0'  
Weight Limit: 0  
Facility Carried: VT 7A ALT  
Structure Type: CGMPA  
Features Intersected: VT 7A OVER TH 59  
Inspection Date: 5/2023  
Maintenance/Ownership: State

**Bridge 3A1:**  
Arch - deck - 1995  
Structure No: 200137003A102132  
Length: 36'  
Height: 100.0'  
Width: 34.0'  
Under Clearance: 23.0'  
Weight Limit: 0  
Facility Carried: VT 7A ALT  
Structure Type: CGMPA  
Features Intersected: VT 7A OVER VT RR  
Inspection Date: 5/2021  
Maintenance/Ownership: State

**Bridge 3B:**  
Slab - 1931  
Structure No: 300137003B02131  
Length: 19'  
Width: 34.0'  
Under Clearance: 5.0'  
Weight Limit: 0  
Facility Carried: VT7A  
Structure Type: CONCRETE SLAB  
Features Intersected: BROOK  
Surface: Bituminous  
Inspection Date: 11/2020  
Maintenance: State

**Bridge 4:**  
Slab - 1931  
Structure No: 300137000402131  
Length: 14'  
Width: 35.0'  
Under Clearance: 3.0'  
Weight Limit: 0  
Facility Carried: VT7A  
Structure Type: CONCRETE SLAB  
Features Intersected: BROOK  
Surface: Bituminous  
Inspection Date: 11/2020  
Maintenance: State

**Bridge 5:**  
Culvert - 1931  
Structure No: 300137000502131  
Length: 16'  
Under Clearance: 3.0'  
Weight Limit: 0  
Facility Carried: VT7A  
Structure Type: RC BOX WIDE W/ SLAB  
Features Intersected: PARAN CREEK  
Inspection Date: 11/2020  
Maintenance: State

**Bridge 6:**  
Culvert - 1978  
Structure No: 300137000602131  
Length: 10'  
Under Clearance: 6.0'  
Weight Limit: 0  
Facility Carried: VT7A  
Structure Type: CGMPA  
Features Intersected: PARAN CREEK  
Inspection Date: 11/2020  
Maintenance: State

<b>Historic Projects</b> Unknown, Bituminous Concrete, Retreatment, Cold Plane and Freeways and Expressways, Bituminous Mix, Skiny Mix, Bituminous Seal, Surface Treated Gravel, Plant Mix, Reclaimed Base and Bituminous Concrete	<b>Functional Class</b> 1 - Interstate System, 2 - Other Freeways and Expressways, 3 - Principal Arterial, 4 - Minor Arterial, 5 - Major Collector, 6 - Minor Collector	<b>Curves</b> Left, Right, Grades (up/down)	<b>Traffic Counters</b> Continuous (CTC), Weigh-In-Motion (WIM), Short-Term, Scheduled, Short-Term, Unscheduled	<b>Crash Locations</b> Fatal, Injury, Property Damage Only, Unknown Crash Type, High Crash Locations (HCL's)	<b>Mileage by Functional Class By Sheet</b> 0137 5 - Major collector 6.895	<b>Mileage by Town By Sheet</b> SHAFTSBURY - V007A0213 6.895 of 6.895	<b>DISTRICT</b> 1	<b>TOWN</b> SHAFTSBURY	<b>Date:</b> 09/28/23	<b>ROUTE</b> VT-7A ETE mileage: 3.035 to 9.93
<b>Speed Zones</b> 25, 30, 35, 40, 45, 50, 55, 60, 65						<b>Page Total Mileage:</b> 6.895 mi		<b>Page Total Mileage:</b> 6.895 mi		<b>1 of 1</b> TWN mileage: 0.0 to 6.895

For More Information Contact - Vermont Agency of Transportation, Policy, Planning and Intermodal Development Division - Mapping Section, 219 North Main Street, Barre, VT 05641 Telephone: 802-828-2600.