



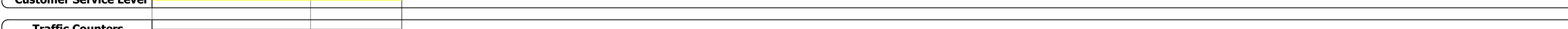
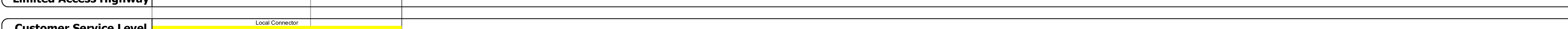





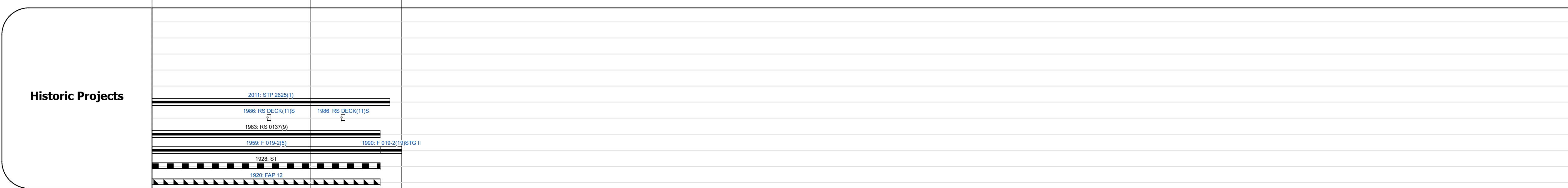
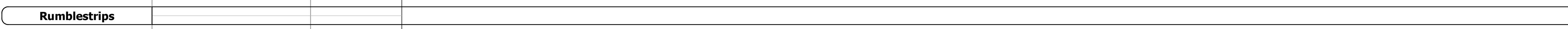




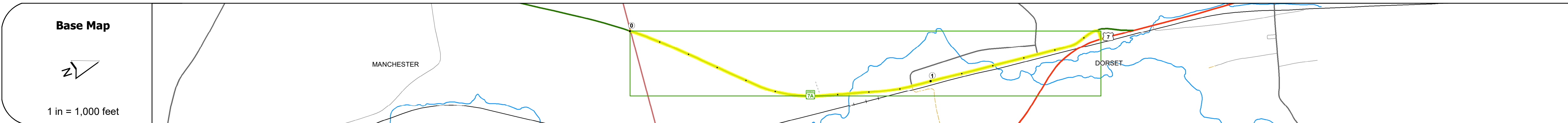
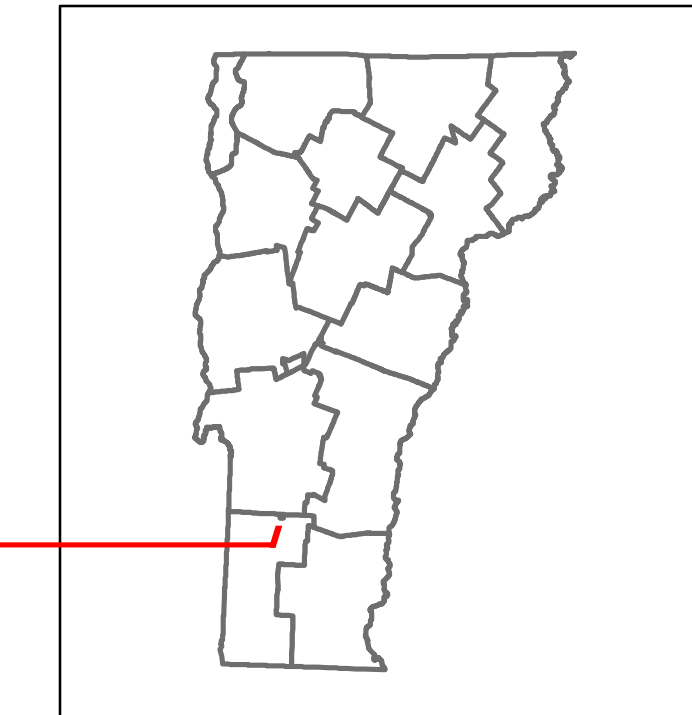


Route Log and Progress Chart

DRAFT

Please Note: Errors and Omissions May Exist.
Contact the VTrans Mapping Section with questions or concerns.

DISTRICT	TOWN	ROUTE
1	DORSET	VT-7A



STRUCTURE DESCRIPTIONS

Bridge 41:
Culvert - 1959
Structure No. 300137004102031
Length: 6'
Under Clearance: 6.0'
Weight Limit: 0
Facility Carried: VT7A
Structure Type: CGMPP
Features Intersected: CATTLEPASS
Inspection Date: 11/2020
Maintenance: State

Bridge 35:
Stringer/multi-beam or girder - 1959
Structure No. 200137003502032
Length: 64'
Height: 100.0'
Width: 44.0'
Weight Limit: 0
Facility Carried: VT 7A ALT
Structure Type: ROLLED BEAM
Features Intersected: MAD TOM BROOK
Surface: Bituminous
Inspection Date: 5/2023
Maintenance/Ownership: State

Bridge 36:
Stringer/multi-beam or girder - 1959
Structure No. 200137003602032
Length: 74'
Height: 100.0'
Width: 47.0'
Weight Limit: 0
Facility Carried: VT 7A ALT
Structure Type: ROLLED BEAM
Features Intersected: MAD TOM BROOK
Surface: Bituminous
Inspection Date: 5/2023
Maintenance/Ownership: State

Historic Projects <ul style="list-style-type: none"> Unknown Retreatment Resurface Bituminous Mix Skippy Mix Bituminous Seal 	Functional Class <ul style="list-style-type: none"> 1 - Interstate System 2 - Other Freeways and Expressways 3 - Principal Arterial 4 - Minor Arterial 5 - Major Collector 6 - Minor Collector 	Curves <ul style="list-style-type: none"> Left (degrees) Right (degrees) Grades (percent) grade up grade down 	Traffic Counters <ul style="list-style-type: none"> Continuous (CTC) Weight-In-Motion (WIM) Short-Term, Scheduled Short-Term, Unscheduled 	Crash Locations <ul style="list-style-type: none"> Fatal Injury Property Damage Only Unknown Crash Type 	Mileage by Functional Class By Sheet 0137 5 - Major Collector 1.576 Page Total Mileage: 1.576 mi	Mileage by Town By Sheet DORSET - V007A0203 1.576 of 1.576 Page Total Mileage: 1.576 mi	DISTRICT 1	TOWN DORSET	Date: 09/28/23	ROUTE VT-7A ETE mileage: 26.265 to 27.841
--	--	--	---	---	--	---	----------------------	-----------------------	-----------------------	--

For More Information Contact - Vermont Agency of Transportation, Policy, Planning and Intermodal Development Division - Mapping Section, 219 North Main Street, Barre, VT 05641 Telephone: 802-828-2600.