Route Log and Progress Chart

DRAFT

Please Note: Errors and Omissions May Exist.
Contact the VTrans Mapping Section with questions or concerns.

DISTRICT	TOWN	ROUTE
1	ARLINGTON	VT-7A

VTrans Working to Get You There — Vermont Agency of Transportation

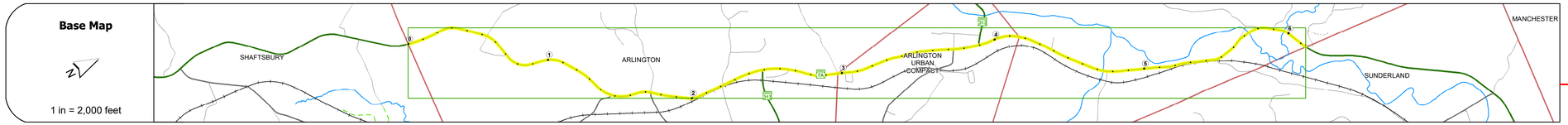

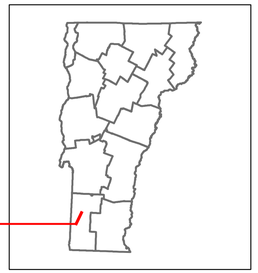

VERMONT 7A

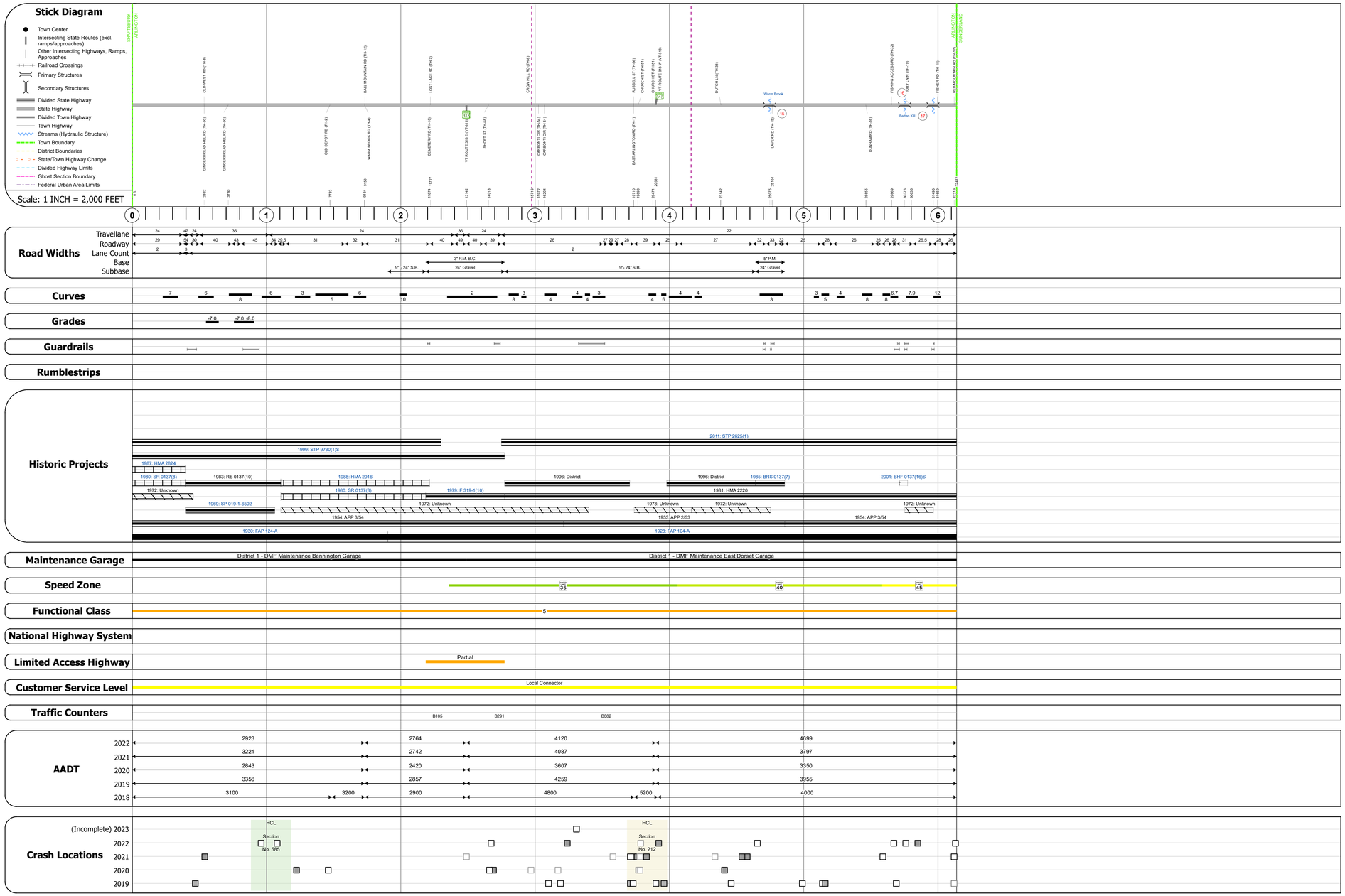

STRUCTURE DESCRIPTIONS

Bridge 15:
Stringer/multi-beam or girder - 1985
Structure No. 200137001502012
Length: 158'
Height: 100.0'
Width: 34.0'
Weight Limit: 0
Facility Carried: VT 7A ALT
Structure Type: 2 SP CONT ROLLED BM
Features Intersected: ROARING BROOK
Surface: Bituminous
Inspection Date: 5/2023
Maintenance/Ownership: State

Bridge 16:
Tee Beam - 1929
Structure No. 200137001602012
Length: 177'
Height: 100.0'
Width: 30.0'
Weight Limit: 0
Facility Carried: VT 7A ALT
Structure Type: 3 SP CONCRETE T-BEAM
Features Intersected: BATTEN KILL RIVER
Surface: Bituminous
Inspection Date: 5/2023
Maintenance/Ownership: State

Bridge 17:
Slab - 1919
Structure No. 300137001702011
Length: 11'
Width: 30.0'
Under Clearance: 4.0'
Weight Limit: 0
Facility Carried: VT7A
Structure Type: CONCRETE SLAB
Features Intersected: MILL BROOK
Surface: Bituminous
Inspection Date: 11/2020
Maintenance: State

Historic Projects: Unknown; Retreatment; Resurface; Bituminous Mix; Skinny Mix; Bituminous Seal; Bituminous Concrete; Bituminous Macadam; Cold Plane and Bituminous Concrete; Concrete; Gravel; Surface Treated Gravel; Plant Mix; Reclaimed Base and Bituminous Concrete

Indicated plans available - http://vtransmap01.aot.state.vt.us/rp/dpr/Diwebstore/

Functional Class: 1 - Interstate System; 2 - Other Freeways and Expressways; 3 - Principal Arterial; 4 - Minor Arterial; 5 - Major Collector; 6 - Minor Collector

Speed Zones: 25, 30, 35, 40, 45, 50, 55, 60, 65

Curves: (degrees) Left, Right

Grades: (percent) grade up, grade down

Road Widths (ft)

Traffic Counters: Continuous (CTC); Weigh-In-Motion (WIM); Short-Term, Scheduled; Short-Term, Unscheduled (counter ID)

AADT (AADT)

Crash Locations: Fatal; Injury; Property Damage Only; Unknown Crash Type

High Crash Locations (HCL's) Sections (& Intersections)
HCL No.: 1 - 100 (1 - 10); 101 - 200 (11 - 20); 201 - 300 (21 - 30); 301 - 400 (31 - 40); 401 - 800 (41 - 113)

Mileage by Functional Class By Sheet

0137	5 - Major Collector	6.139

Page Total Mileage: 6.139 mi

Mileage by Town By Sheet

ARLINGTON - V007A0201		6.139 of 6.139

Page Total Mileage: 6.139 mi

DISTRICT	TOWN	Date: 09/28/23	ROUTE
1	ARLINGTON	1 of 1 TWN mileage: 0.0 to 6.139	VT-7A ETE mileage: 9.93 to 16.069

For More Information Contact - Vermont Agency of Transportation, Policy, Planning and Intermodal Development Division - Mapping Section, 219 North Main Street, Barre, VT 05641 Telephone: 802-828-2600.