Route Log and Progress Chart

DRAFT

Please Note: Errors and Omissions May Exist.
Contact the VTrans Mapping Section with questions or concerns.

DISTRICT	TOWN	ROUTE
9	WESTMORE	VT-5A

VERMONT 5A

Base Map

1 in = 2,000 feet

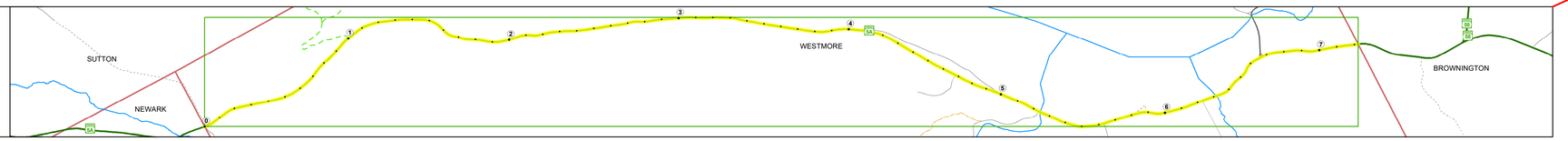

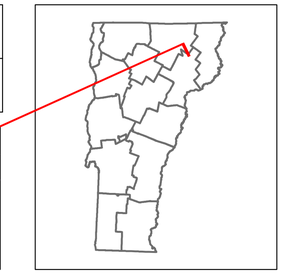

Stick Diagram

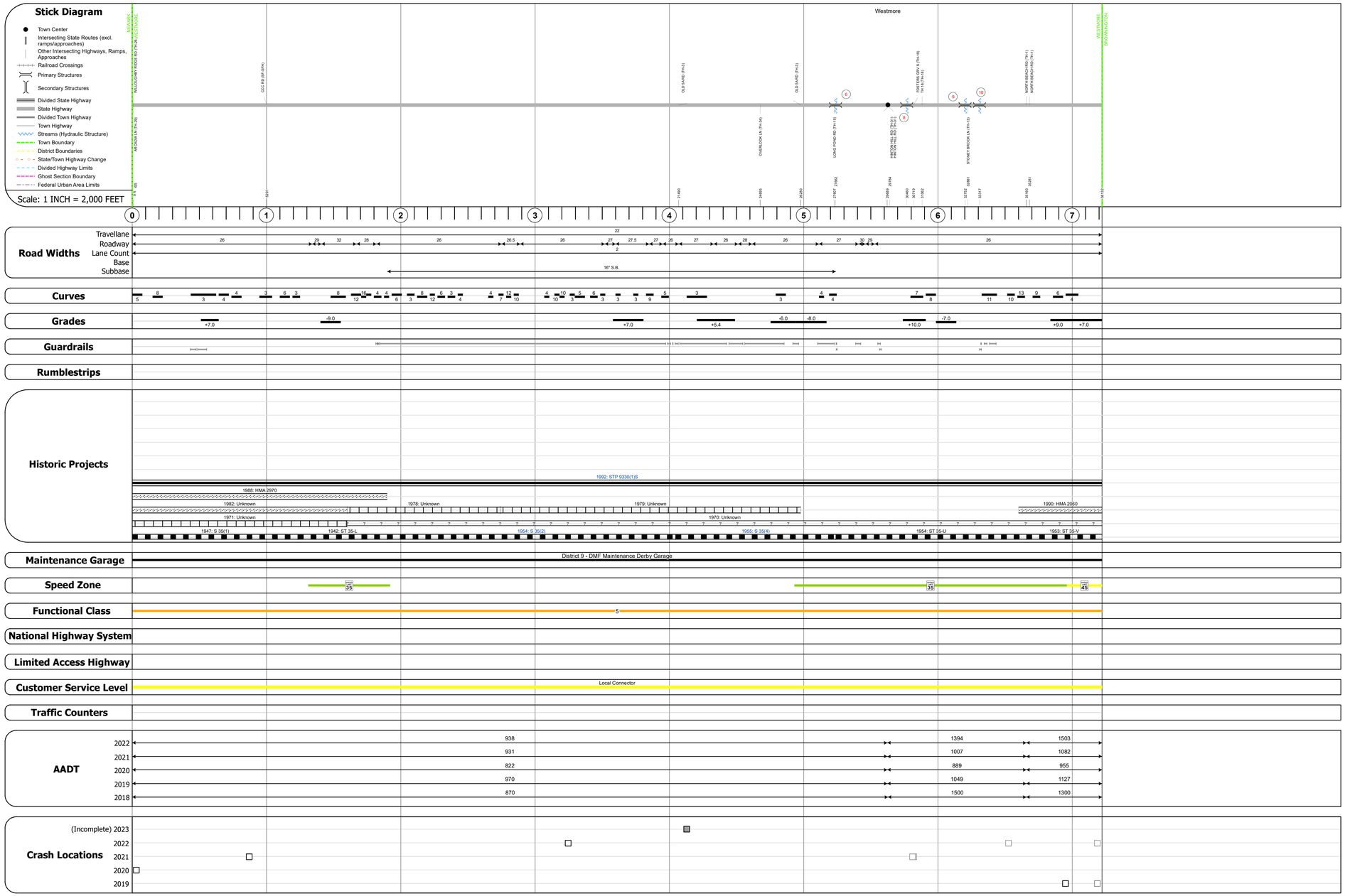

STRUCTURE DESCRIPTIONS

Bridge 6:
Slab - 1946
Structure No. 300287000610191
Length: 18'
Width: 30.0'
Under Clearance: 6.0'
Weight Limit: 0
Facility Carried: VT5A
Structure Type: CONCRETE SLAB
Features Intersected: BROOK
Surface: Bituminous
Inspection Date: 11/2020
Maintenance: State

Bridge 8:
Culvert - 1954
Structure No. 300287000810191
Length: 6'
Under Clearance: 6.0'
Weight Limit: 0
Facility Carried: VT5A
Structure Type: ACCGMPP
Features Intersected: BROOK
Inspection Date: 11/2020
Maintenance: State

Bridge 9:
Culvert - 1954
Structure No. 300287000910191
Length: 6'
Under Clearance: 5.0'
Weight Limit: 0
Facility Carried: VT5A
Structure Type: CGMPPA
Features Intersected: BROOK
Inspection Date: 11/2020
Maintenance: State

Bridge 10:
Slab - 1954
Structure No. 300287001010191
Length: 10'
Width: 29.0'
Under Clearance: 6.0'
Weight Limit: 0
Facility Carried: VT5A
Structure Type: CONCRETE SLAB
Features Intersected: BROOK
Surface: Bituminous
Inspection Date: 11/2020
Maintenance: State

Historic Projects: Unknown; Retreatment; Resurface; Bituminous Mix; Skinny Mix; Bituminous Seal; Bituminous Concrete; Bituminous Macadam; Cold Plane and Bituminous Concrete; Concrete; Gravel; Surface Treated Gravel; Plant Mix; Reclaimed Base and Bituminous Concrete

Indicated plans available - http://vtransmap01.act.state.vt.us/rp/dpr/Diwebstore/

Functional Class: 1 - Interstate System; 2 - Other Freeways and Expressways; 3 - Principal Arterial; 4 - Minor Arterial; 5 - Major Collector; 6 - Minor Collector

Speed Zones: 25, 30, 35, 40, 45, 50, 55, 60, 65

Curves: (degrees) Left, Right

Grades: (percent) grade up, grade down

Road Widths (ft)

Traffic Counters: Continuous (CTC); Weigh-In-Motion (WIM); Short-Term, Scheduled; Short-Term, Unscheduled (counter ID)

AADT (AADT)

Crash Locations: Fatal; Property Damage Only; Injury; Unknown Crash Type

High Crash Locations (HCL's) Sections (& Intersections)
HCL No.
1 - 100 (1 - 10)
101 - 200 (11 - 20)
201 - 300 (21 - 30)
301 - 400 (31 - 40)
401 - 800 (41 - 113)

Mileage by Functional Class By Sheet

0287	5 - Major Collector	7.222

Page Total Mileage: 7.222 mi

Mileage by Town By Sheet

WESTMORE - V005A1019		7.222 of 7.222

Page Total Mileage: 7.222 mi

DISTRICT	TOWN	Date: 09/28/23	ROUTE
9	WESTMORE	1 of 1 TWN mileage: 0.0 to 7.222	VT-5A ETE mileage: 4.713 to 11.935

For More Information Contact - Vermont Agency of Transportation, Policy, Planning and Intermodal Development Division - Mapping Section, 219 North Main Street, Barre, VT 05641 Telephone: 802-828-2600.