

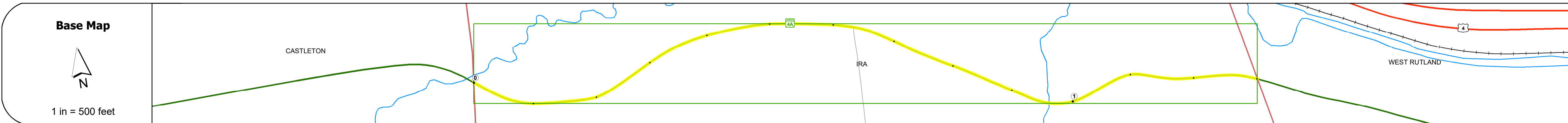
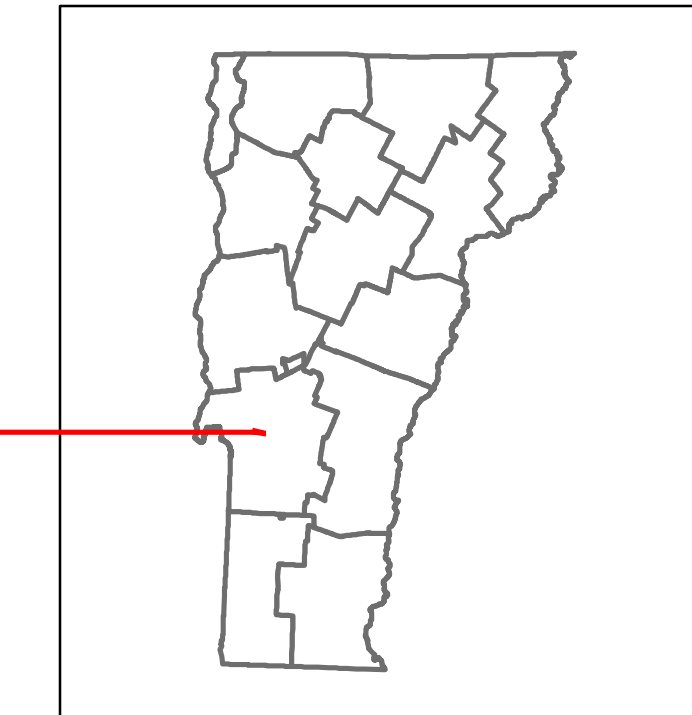


# Route Log and Progress Chart

**DRAFT**






Please Note: Errors and Omissions May Exist.  
Contact the VTrans Mapping Section with questions or concerns.

DISTRICT	TOWN	ROUTE
3	IRA	VT-4A



## STRUCTURE DESCRIPTIONS

**Bridge 14:**  
 Slab - 1924  
 Structure No. 300142001411091  
 Length: 16'  
 Width: 34.0'  
 Under Clearance: 9.0'  
 Weight Limit: 0  
 Facility Carried: VT4A  
 Structure Type: CONCRETE SLAB  
 Features Intersected: IRA BROOK  
 Surface: Bituminous  
 Inspection Date: 11/2022  
 Maintenance: State



**Maintenance Garage:** District 3 - DMF Maintenance Castleton Garage

**Speed Zone:**


**Functional Class:** 5 - Major Collector

**National Highway System:**

**Limited Access Highway:**

**Customer Service Level:** Local Connector

**Traffic Counters:** R015



<b>Historic Projects</b> Unknown, Retreatment, Resurface, Bituminous Mix, Skiny Mix, Bituminous Seal, Bituminous Concrete, Cold Plane and Reclaimed Base and Bituminous Concrete, Surface Treated Gravel, Plant Mix, Concrete	<b>Functional Class</b> 1 - Interstate System, 2 - Other Freeways and Expressways, 3 - Principal Arterial, 4 - Minor Arterial, 5 - Major Collector, 6 - Minor Collector	<b>Curves</b> Left (degrees), Right (degrees), Grades (percent) grade up, (percent) grade down	<b>Traffic Counters</b> Continuous (CTC), Weigh-In-Motion (WIM), Short-Term, Scheduled, Short-Term, Unscheduled (counter ID)	<b>Crash Locations</b> Fatal, Injury, Property Damage Only, Unknown Crash Type, High Crash Locations (HCL's) Sections (& Intersections)	<b>Mileage by Functional Class By Sheet</b> 0142 5 - Major Collector 1.301		<b>Mileage by Town By Sheet</b> IRA - V004A1109 1.301 of 1.301		<b>DISTRICT</b> 3	<b>TOWN</b> IRA	<b>Date:</b> 09/27/23	<b>ROUTE</b> VT-4A ETE mileage: 10.179 to 11.48
					<b>Page Total Mileage: 1.301 mi</b>		<b>Page Total Mileage: 1.301 mi</b>					