Route Log and Progress Chart

DRAFT

Please Note: Errors and Omissions May Exist.
Contact the VTrans Mapping Section with questions or concerns.

DISTRICT	TOWN	ROUTE
3	CASTLETON	VT-4A

Base Map

N

1 in = 2,000 feet

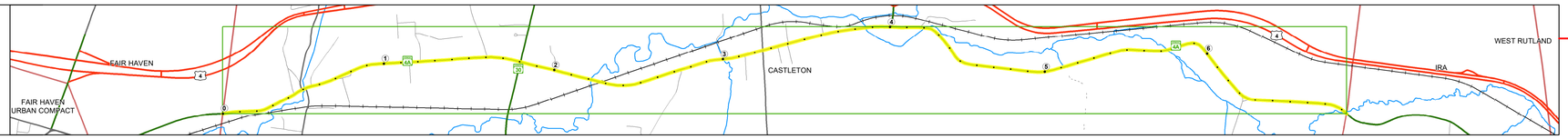

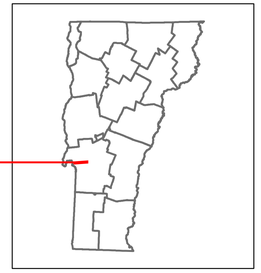

VERMONT 4A

Stick Diagram

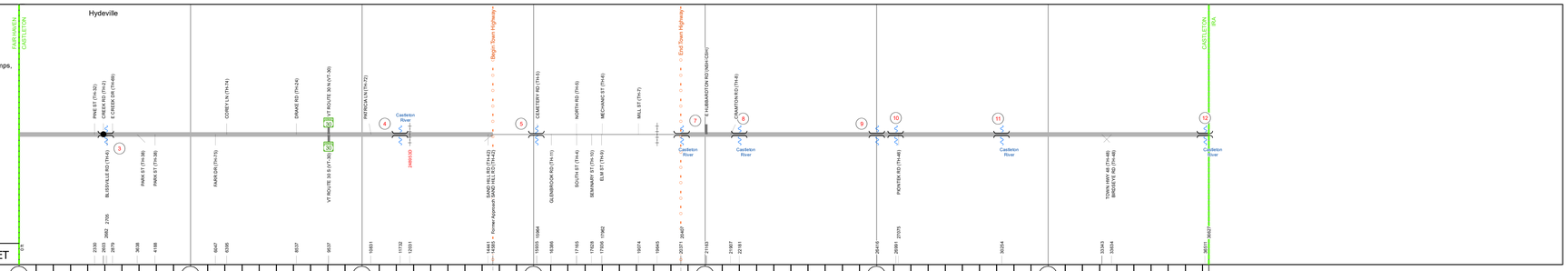

Road Widths

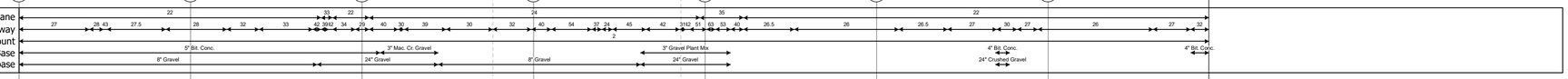

Curves



Grades

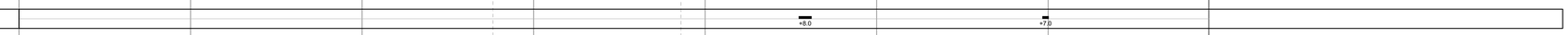

Guardrails

Rumblestrips

Historic Projects



Maintenance Garage

Speed Zone

Functional Class

National Highway System

Limited Access Highway

Customer Service Level

Traffic Counters

AADT



Crash Locations

STRUCTURE DESCRIPTIONS

Bridge 3:
Slab - 1966
Structure No. 300142000311031
Length: 25'
Width: 50.0'
Weight Limit: 0
Facility Carried: VT4A
Structure Type: PRECAST CONC SLAB
Features Intersected: LAKE BOMOSEEN OUTLET
Surface: Bituminous
Inspection Date: 11/2020
Maintenance: State

Bridge 4:
Stringer/multi-beam or girder - 1962
Structure No. 200142000411032
Length: 128'
Height: 100.0'
Width: 30.0'
Weight Limit: 0
Facility Carried: VT 4A ALT
Structure Type: 2 SP CONT ROLLED BM
Features Intersected: CASTLETON RIVER
Surface: Bituminous
Inspection Date: 6/2021
Maintenance/Ownership: State

Bridge 5:
Other - 1924
Structure No. 300142000511031
Length: 17'
Width: 40.0'
Under Clearance: 5.0'
Weight Limit: 0
Facility Carried: VT4A
Structure Type: RC BOX WIDE W/ SLAB
Features Intersected: BROOK
Inspection Date: 11/2020
Maintenance: State

Bridge 7:
Stringer/multi-beam or girder - 1964
Structure No. 200142000711032
Length: 69'
Height: 100.0'
Width: 30.0'
Weight Limit: 0
Facility Carried: VT 4A ALT
Structure Type: ROLLED BEAM
Features Intersected: CASTLETON RIVER
Surface: Bituminous
Inspection Date: 6/2021
Maintenance/Ownership: State

Bridge 8:
Slab - 2007
Structure No. 200142000811032
Length: 60'
Height: 100.0'
Width: 27.0'
Weight Limit: 0
Facility Carried: VT 4A ALT
Structure Type: PRESTRESS CONC SLAB
Features Intersected: CASTLETON RIVER
Surface: Bituminous
Inspection Date: 6/2021
Maintenance/Ownership: State

Bridge 9:
Culvert - 1919
Structure No. 300142000911031
Length: 8'
Width: 27.0'
Under Clearance: 3.0'
Weight Limit: 0
Facility Carried: VT4A
Structure Type: RC BOX
Features Intersected: BROOK
Inspection Date: 11/2022
Maintenance: State

Bridge 10:
Culvert - 1919
Structure No. 300142001011031
Length: 8'
Under Clearance: 5.0'
Weight Limit: 0
Facility Carried: VT4A
Structure Type: RC BOX
Features Intersected: BROOK
Inspection Date: 11/2020
Maintenance: State

Bridge 11:
Stringer/multi-beam or girder - 1988
Structure No. 200142001111032
Length: 62'
Height: 100.0'
Width: 33.0'
Weight Limit: 0
Facility Carried: VT 4A ALT
Structure Type: ROLLED BEAM
Features Intersected: CASTLETON RIVER
Surface: Bituminous
Inspection Date: 6/2021
Maintenance/Ownership: State

Bridge 12:
Slab - 1989
Structure No. 200142001211032
Length: 46'
Height: 100.0'
Width: 32.0'
Weight Limit: 0
Facility Carried: VT 4A ALT
Structure Type: CONCRETE SLAB
Features Intersected: CASTLETON RIVER
Surface: Bituminous
Inspection Date: 6/2021
Maintenance/Ownership: State

Historic Projects

Unknown, Retreatment, Resurface, Bituminous Mix, Skinny Mix, Bituminous Seal, Bituminous Concrete, Bituminous Macadam, Cold Plane and Bituminous Concrete, Concrete, Gravel, Surface Treated Gravel, Plant Mix, Reclaimed Base and Bituminous Concrete

Indicated plans available - http://vtransmap01.aot.state.vt.us/rp/dpr/Diwebstore/

Functional Class

1 - Interstate System, 2 - Other Freeways and Expressways, 3 - Principal Arterial, 4 - Minor Arterial, 5 - Major Collector, 6 - Minor Collector

Speed Zones

SPEED LIMIT 25, 30, 35, 40, 45, 50, 55, 60, 65

Curves

Left, Right (degrees)

Grades

grade up, grade down (percent)

Road Widths

(ft)

Traffic Counters

Continuous (CTC)
Weigh-In-Motion (WIM)
Short-Term, Scheduled
Short-Term, Unscheduled
(counter ID)

AADT

(AADT)

Crash Locations

Fatal, Injury, Property Damage Only, Unknown Crash Type

High Crash Locations (HCL's)

Sections (& Intersections)

HCL No.	
1 - 100 (1 - 10)	201 - 300 (21 - 30)
101 - 200 (11 - 20)	301 - 400 (31 - 40)
	401 - 800 (41 - 113)

Mileage by Functional Class By Sheet

0142	5 - Major Collector	6.937

Page Total Mileage: 6.937 mi

Mileage by Town By Sheet

CASTLETON - V004A1103	6.937 of 6.937

Page Total Mileage: 6.937 mi

DISTRICT	TOWN	Date: 09/27/23	ROUTE
3	CASTLETON	1 of 1 TWN mileage: 0.0 to 6.937	VT-4A ETE mileage: 3.242 to 10.179

For More Information Contact - Vermont Agency of Transportation, Policy, Planning and Intermodal Development Division - Mapping Section, 219 North Main Street, Barre, VT 05641 Telephone: 802-828-2600.