


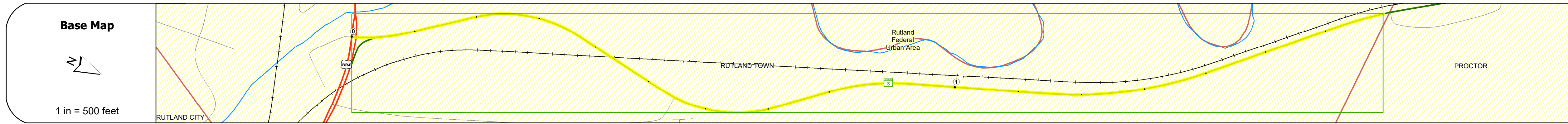
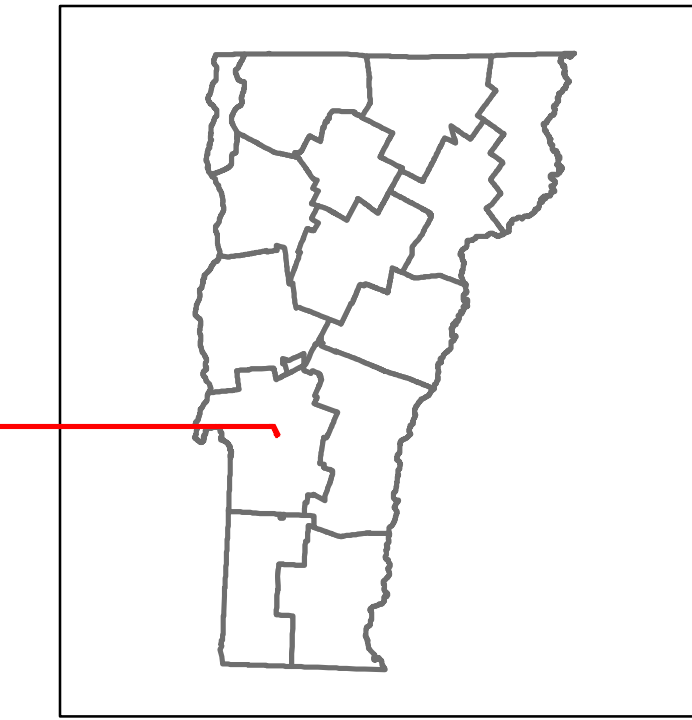


Route Log and Progress Chart

DRAFT

Please Note: Errors and Omissions May Exist.
Contact the VTrans Mapping Section with questions or concerns.

DISTRICT	TOWN	ROUTE
3	RUTLAND TOWN	VT-3



STRUCTURE DESCRIPTIONS	
Bridge 2:	Culvert - 1968
	Structure No. 300163000211201
	Length: 6'
	Under Clearance: 7.0'
	Weight Limit: 0
	Facility Carried: VT3
	Structure Type: CGMPA
	Features Intersected: CATTLE PASS
	Inspection Date: 11/2020
	Maintenance: State

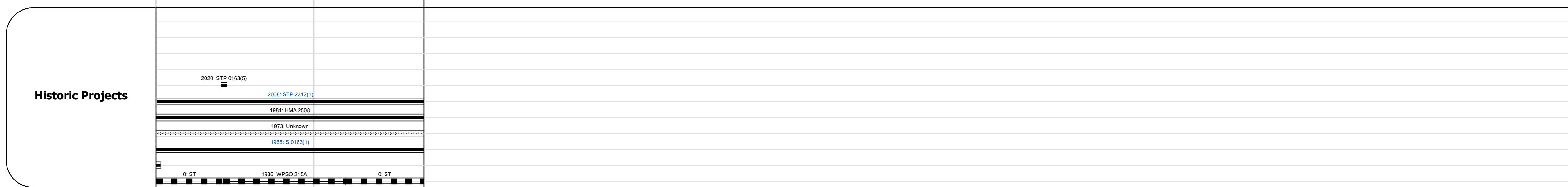
Road Widths	Travellane: 24'
	Roadway: 41'
	Lane Count: 2
	Base: 3" Crushed Stone Base Course
	Subbase: 24" Gravel

Curves	4' 5' 3'
---------------	----------

Grades	
---------------	--

Guardrails	
-------------------	--

Rumblestrips	
---------------------	--



Maintenance Garage	District 3 - DMF Maintenance Mendon Garage
---------------------------	--

Speed Zone	
-------------------	--

Functional Class	4
-------------------------	---

National Highway System	
--------------------------------	--

Limited Access Highway	
-------------------------------	--

Customer Service Level	Regional Corridor
-------------------------------	-------------------

Traffic Counters	20605-N, R008
-------------------------	---------------

AADT	2022: 2759
	2021: 2734
	2020: 2439
	2019: 2963
	2018: 3200

Crash Locations	(Incomplete) 2023, 2022, 2021, 2020, 2019
------------------------	---

Historic Projects Unknown, Retreatment, Resurface, Bituminous Mix, Skiny Mix, Bituminous Seal Bituminous Concrete, Cold Plane and Bituminous Concrete, Concrete, Surface Treated Gravel, Plant Mix, Reclaimed Base and Bituminous Concrete	Functional Class 1 - Interstate System, 2 - Other Freeways and Expressways, 3 - Principal Arterial, 4 - Minor Arterial, 5 - Major Collector, 6 - Minor Collector	Curves Left (degrees), Right (degrees) Grades (degrees) grade up, (degrees) grade down Road Widths (ft)	Traffic Counters Continuous (CTC), Weigh-In-Motion (WIM), Short-Term, Scheduled, Short-Term, Unscheduled (counter ID) Crash Locations Fatal, Injury, Unknown Crash Type, Property Damage Only	Mileage by Functional Class By Sheet 3200 4 - minor Arterial 1.695 Page Total Mileage: 1.695 mi	Mileage by Town By Sheet RUTLAND TOWN - V003-1120 1.695 of 1.695 Page Total Mileage: 1.695 mi	DISTRICT	TOWN	Date: 09/27/23	ROUTE
						3	RUTLAND TOWN	1 of 1 ETE mileage: 0.0 to 1.695	VT-3 ETE mileage: 0.0 to 1.695