


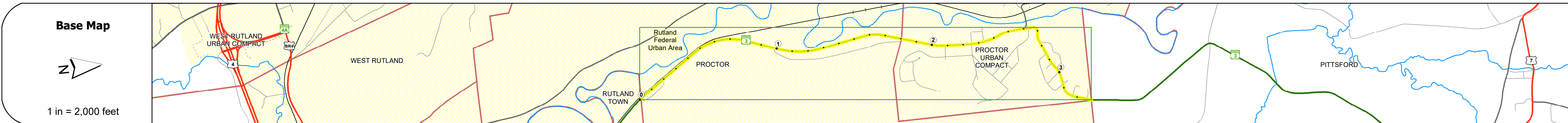
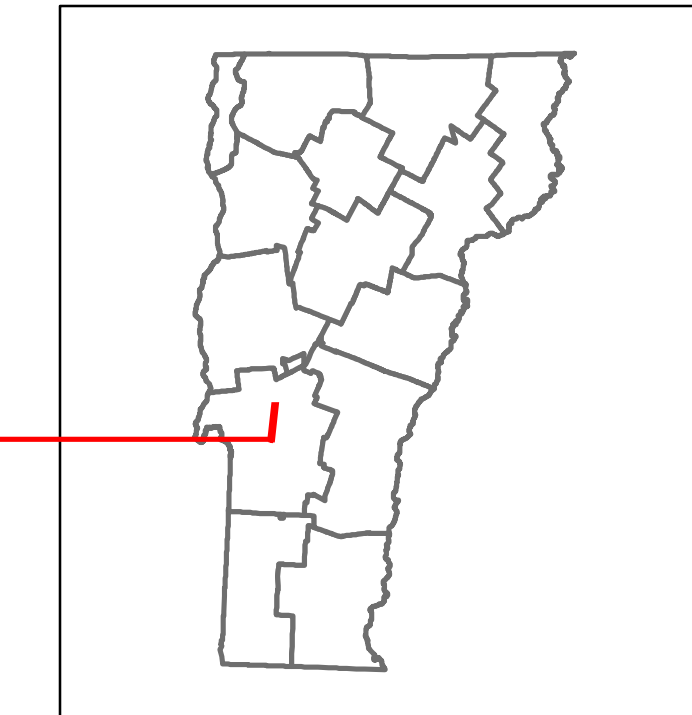


Route Log and Progress Chart

DRAFT

Please Note: Errors and Omissions May Exist.
Contact the VTrans Mapping Section with questions or concerns.

DISTRICT	TOWN	ROUTE
3	PROCTOR	VT-3



STRUCTURE DESCRIPTIONS

Travellane	Roadway	Lane Count	Base	Subbase
41	39	34	40	2
3" Crushed Stone Base Course				
24" Gravel				

Curves
3.3, 3, 4, 3.5

Grades

Guardrails

Rumblestrips



Maintenance Garage
District 3 - DMF Maintenance Mendon Garage

Speed Zone

Functional Class
4

National Highway System

Limited Access Highway

Customer Service Level
Regional Corridor, Class 1 Town Highway

Traffic Counters
R189

Year	2022	2021	2020	2019	2018
2022	2727	1833	1725		
2021	2734	1817	1465		
2020	2439	1621	1257		
2019	2963	1970	1527		
2018	3200	2700	2000	1500	

Year	2022	2021	2020	2019
(Incomplete) 2023				
2022				
2021				
2020				
2019				

Historic Projects Unknown, Retreatment, Resurface, Bituminous Mix, Skiny Mix, Bituminous Seal Surface Treated Gravel, Cold Plane and Plant Mix, Reclaimed Base and Bituminous Concrete, Concrete, Gravel	Functional Class 1 - Interstate System, 2 - Other Freeways and Expressways, 3 - Principal Arterial, 4 - Minor Arterial, 5 - Major Collector, 6 - Minor Collector	Curves Left, Right, Grades (degrees), Left grade up, Right grade down	Traffic Counters Continuous (CTC), Weigh-In-Motion (WIM), Short-Term, Scheduled, Short-Term, Unscheduled	Crash Locations Fatal, Injury, Property Damage Only, Unknown Crash Type, High Crash Locations (HCL's)	Mileage by Functional Class By Sheet 3200 4 - minor Arterial 3.283	Mileage by Town By Sheet PROCTOR - V003-1118 3.283 of 3.283	DISTRICT 3	TOWN PROCTOR	Date: 09/27/23	ROUTE VT-3
					Page Total Mileage: 3.283 mi	Page Total Mileage: 3.283 mi	1 of 1 TWN mileage: 0.0 to 3.283	ETE mileage: 1.695 to 4.978		

For More Information Contact - Vermont Agency of Transportation, Policy, Planning and Intermodal Development Division - Mapping Section, 219 North Main Street, Barre, VT 05641 Telephone: 802-828-2600.