


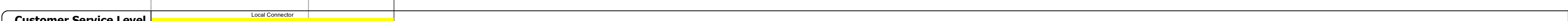










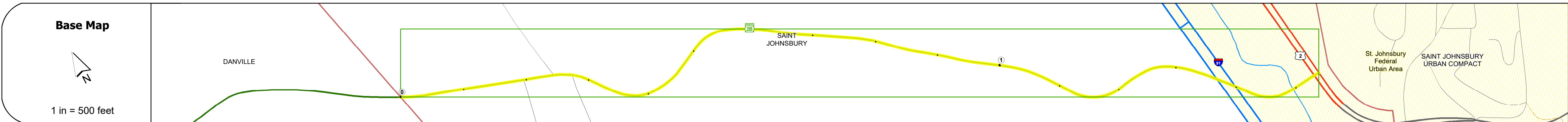
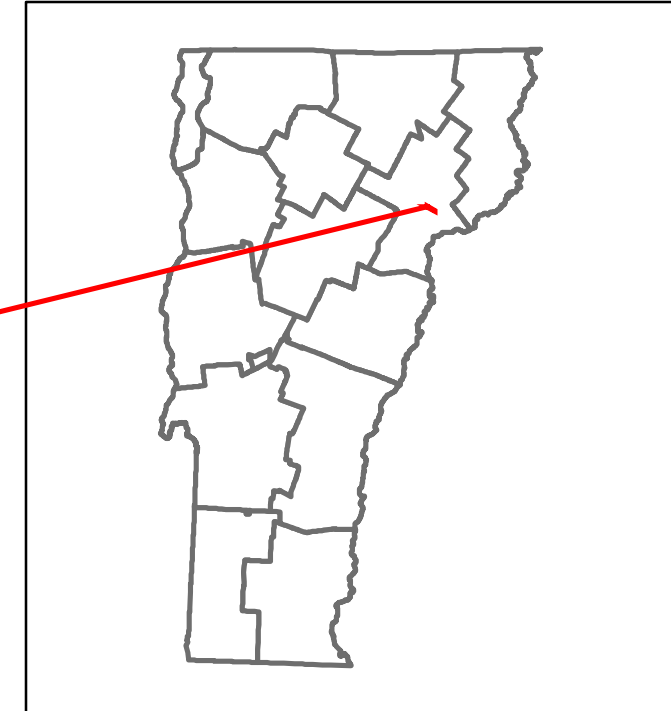


Route Log and Progress Chart

DRAFT

Please Note: Errors and Omissions May Exist.
Contact the VTrans Mapping Section with questions or concerns.

| DISTRICT | TOWN | ROUTE |
|----------|-----------------|-------|
| 7 | SAINT JOHNSBURY | VT-2B |



| AA DT | 2022 | 376 | 376 |
|-------|------|-----|-----|
| 2021 | 373 | 373 | |
| 2020 | 307 | 299 | |
| 2019 | 363 | 363 | |
| 2018 | 360 | | |

| Crash Locations | (Incomplete) 2023 | | |
|-----------------|-------------------|--|--|
| 2022 | | | |
| 2021 | | | |
| 2020 | | | |
| 2019 | | | |

STRUCTURE DESCRIPTIONS

Bridge 5:
Frame - 1919
Structure No. 300228000503111
Length: 10'
Width: 25.0'
Under Clearance: 8.0'
Weight Limit: 0
Facility Carried: VT2B
Structure Type: CONCRETE RIGID FRAME
Features Intersected: BROOK
Surface: Bituminous
Inspection Date: 10/2020
Maintenance: State

Bridge 6:
Arch - deck - 2017
Structure No. 207000000603112
Length: 48'
Height: 100.0'
Width: 28.0'
Under Clearance: 26.0'
Weight Limit: 0
Facility Carried: VT 2B ML
Structure Type: CGMPA
Features Intersected: VT 2B OVER LVRR
Inspection Date: 6/2021
Maintenance/Ownership: State

Bridge 7:
Stringer/multi-beam or girder - 1975
Structure No. 207000000703112
Length: 588'
Height: 100.0'
Width: 35.0'
Under Clearance: 16.0'
Weight Limit: 0
Facility Carried: VT 2B ML
Structure Type: 5 SP WLD PLT GIRDER
Features Intersected: SLEEPERS RIVER
Surface: Bituminous
Inspection Date: 5/2022
Maintenance/Ownership: State

Bridge 8:
Culvert - 1975
Structure No. 207000000803112
Length: 42'
Height: 100.0'
Weight Limit: 0
Facility Carried: VT 2B ML
Structure Type: TWIN CELL RC BOX
Features Intersected: SLEEPERS RIVER
Inspection Date: 6/2021
Maintenance/Ownership: State

| | | | | | | | | | | | |
|---|--|--|--|---|---|---|---|----------------------|--------------------------------|-----------------------|--|
| Historic Projects <ul style="list-style-type: none"> Unknown Retreatment Resurface Bituminous Mix Skiny Mix Bituminous Seal | Functional Class <ul style="list-style-type: none"> 1 - Interstate System 2 - Other Freeways and Expressways 3 - Principal Arterial 4 - Minor Arterial 5 - Major Collector 6 - Minor Collector | Curves <ul style="list-style-type: none"> Left (degrees) Right (degrees) | Grades <ul style="list-style-type: none"> Left (percent) grade up Right (percent) grade down | Traffic Counters <ul style="list-style-type: none"> Continuous (CTC) Weight-In-Motion (WIM) Short-Term, Scheduled Short-Term, Unscheduled | Crash Locations <ul style="list-style-type: none"> Fatal Injury Property Damage Only Unknown Crash Type | Mileage by Functional Class By Sheet 0228 5 - Major Collector 1.543 | Mileage by Town By Sheet SAINT JOHNSBURY - v00280311 1.543 of 1.543 | DISTRICT 7 | TOWN SAINT JOHNSBURY | Date: 09/27/23 | ROUTE VT-2B ETE mileage: 1.916 to 3.459 |
|---|--|--|--|---|---|---|---|----------------------|--------------------------------|-----------------------|--|