

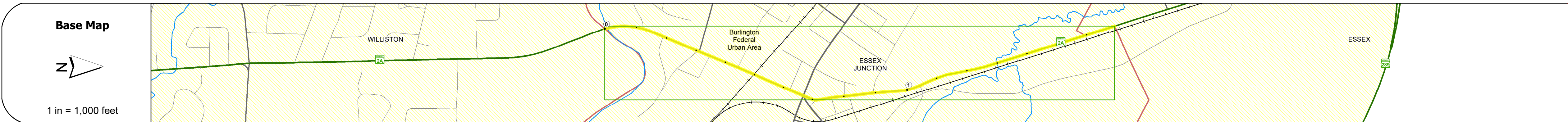
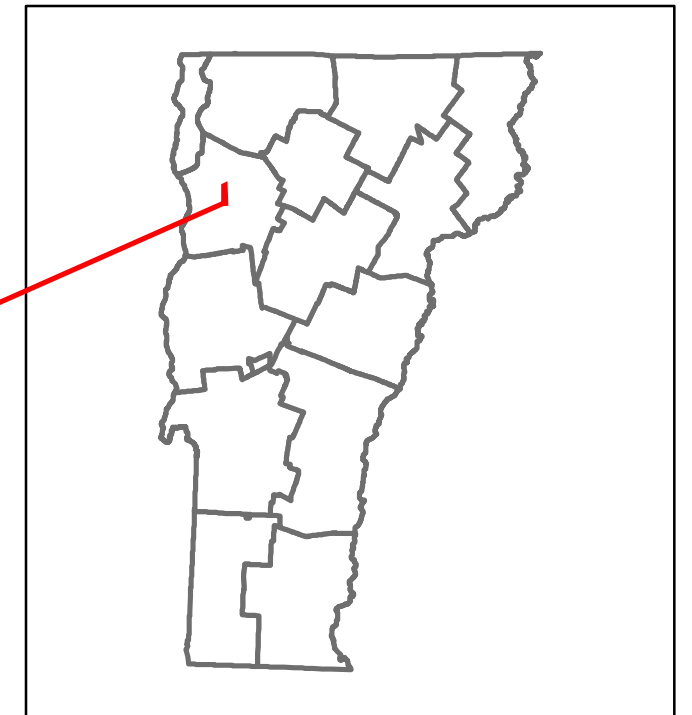


# Route Log and Progress Chart

**DRAFT**

Please Note: Errors and Omissions May Exist.  
Contact the VTrans Mapping Section with questions or concerns.


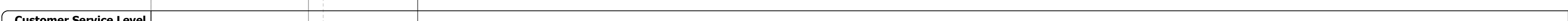










DISTRICT	TOWN	ROUTE
5	ESSEX JUNCTION	VT-2A




## STRUCTURE DESCRIPTIONS

**Bridge 8A:**  
Culvert - 1919  
Structure No. 300207008A04061  
Length: 45'  
Under Clearance: 9.0'  
Weight Limit: 0  
Facility Carried: VT2A  
Structure Type: CGMPP  
Features Intersected: HYDRO PENSTOCK  
Inspection Date: 9/2020  
Maintenance: State

**Bridge 9:**  
Culvert - 1936  
Structure No. 30530000904061  
Length: 15'  
Under Clearance: 11.0'  
Weight Limit: 0  
Facility Carried: VT2A  
Structure Type: RC BOX  
Features Intersected: INDIAN BROOK  
Inspection Date: 9/2020  
Maintenance: State



Year	Left	Right
2022	10881	5891
2021	15796	5838
2020	13958	5461
2019	16960	6635
2018		



<b>Historic Projects</b> Unknown, Retreatment, Resurface, Bituminous Mix, Skiny Mix, Bituminous Seal, Surface Treated Gravel, Plant Mix, Reclaimed Base and Bituminous Concrete	<b>Functional Class</b> 1 - Interstate System, 2 - Other, 3 - Principal Arterial, 4 - Minor Arterial, 5 - Major Collector, 6 - Minor Collector	<b>Curves</b> Left, Right, Grades (up/down)	<b>Traffic Counters</b> Continuous (CTC), Weigh-In-Motion (WIM), Short-Term, Scheduled, Short-Term, Unscheduled	<b>Crash Locations</b> Fatal, Injury, Property Damage Only, Unknown Crash Type, High Crash Locations (HCL's)	<b>Mileage by Functional Class By Sheet</b> 5300 3 - Other Principal Arterial, 5300 4 - Minor Arterial, 0.669, 1.024	<b>Mileage by Town By Sheet</b> ESSEX JUNCTION - v002A0419, 1.693 of 1.693	<b>DISTRICT</b> 5	<b>TOWN</b> ESSEX JUNCTION	<b>Date:</b> 09/27/23	<b>ROUTE</b> VT-2A ETE mileage: 7.922 to 9.615
<b>Page Total Mileage: 1.693 mi</b>								<b>1 of 1</b> TWN mileage: 0.0 to 1.693	<b>Page Total Mileage: 1.693 mi</b>	

For More Information Contact - Vermont Agency of Transportation, Policy, Planning and Intermodal Development Division - Mapping Section, 219 North Main Street, Barre, VT 05641 Telephone: 802-828-2600.