


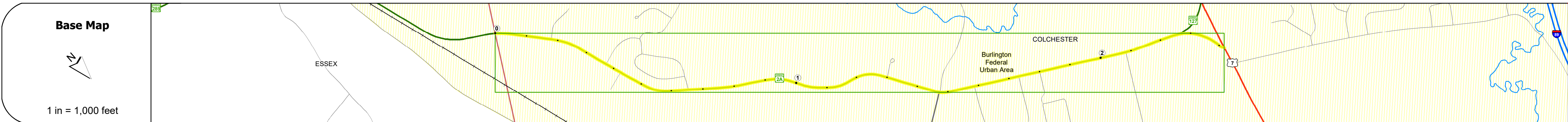
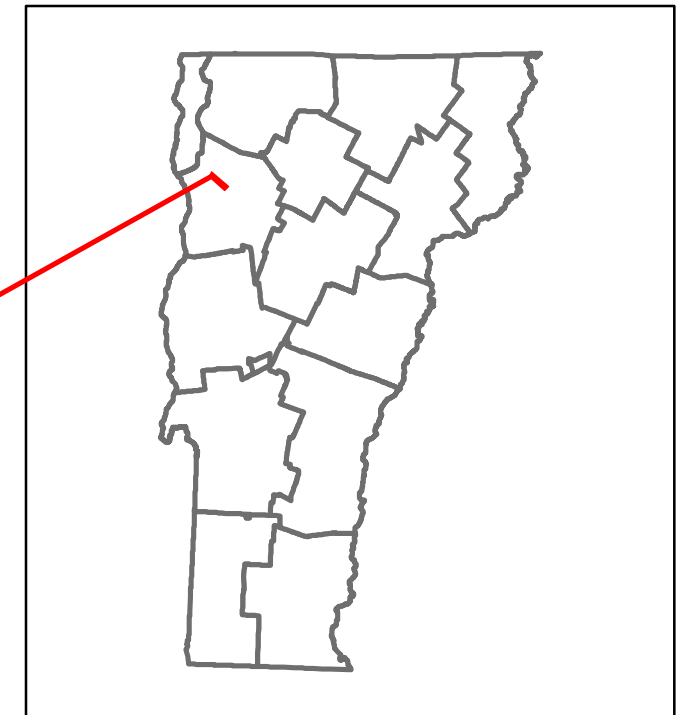


Route Log and Progress Chart


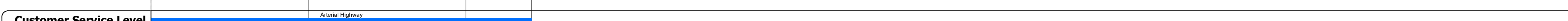










DRAFT

Please Note: Errors and Omissions May Exist.
Contact the VTrans Mapping Section with questions or concerns.


DISTRICT	TOWN	ROUTE
5	COLCHESTER	VT-2A



STRUCTURE DESCRIPTIONS



Year	Section 1	Section 2	Section 3	Section 4
2022	11269		9022	9022
2021	10382		8942	5553
2020	9767		7977	4956
2019	11867		9693	6022
2018	10700		9800	6100



Historic Projects Unknown, Retreatment, Resurface, Bituminous Mix, Skiny Mix, Bituminous Seal, Bituminous Concrete, Cold Plane and Freeways and Expressways, Reclaimed Base and Bituminous Concrete, Surface Treated Gravel, Plant Mix, Concrete	Functional Class 1 - Interstate System, 2 - Other Freeways and Expressways, 3 - Principal Arterial, 4 - Minor Arterial, 5 - Major Collector, 6 - Minor Collector	Curves Left, Right, Grades (degrees), Left grade up, Right grade down	Traffic Counters Continuous (CTC), Weigh-In-Motion (WIM), Short-Term, Scheduled, Short-Term, Unscheduled	Crash Locations Fatal, Injury, Property Damage Only, Unknown Crash Type, High Crash Locations (HCL's)	Mileage by Functional Class By Sheet 5600 4 - minor Arterial 2.418	Mileage by Town By Sheet COLCHESTER - V002A0405 2.418 of 2.418	DISTRICT 5	TOWN COLCHESTER	Date: 09/27/23	ROUTE VT-2A ETE mileage: 11.422 to 13.84
Page Total Mileage: 2.418 mi						Page Total Mileage: 2.418 mi				
								1 of 1 TOWN mileage: 0.0 to 2.418		

For More Information Contact - Vermont Agency of Transportation, Policy, Planning and Intermodal Development Division - Mapping Section, 219 North Main Street, Barre, VT 05641 Telephone: 802-828-2600.