
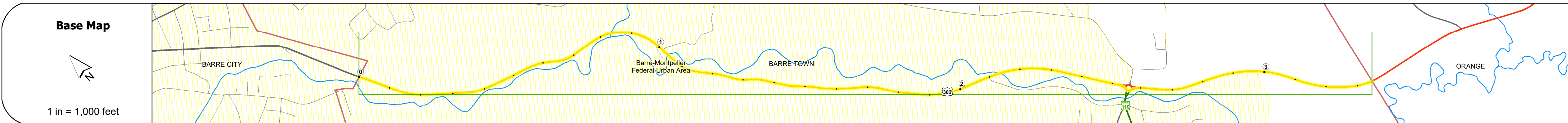
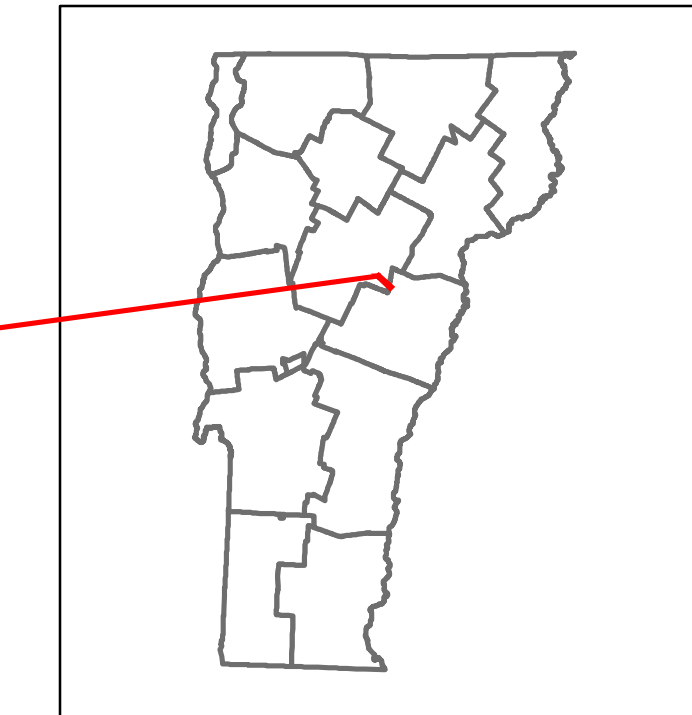


DISTRICT	TOWN	ROUTE
6	BARRE TOWN	US-302



Travel Lane	Roadway	Lane Count	Base	Subbase
20	20	2	4" Cr. Stone	20" Crushed Rock
22	22	2	4" Cr. Stone	20" Crushed Rock
30	30	2	4" Cr. Stone	20" Crushed Rock
28	28	2	4" Cr. Stone	20" Crushed Rock
20	20	2	4" Cr. Stone	20" Crushed Rock
22	22	2	4" Cr. Stone	20" Crushed Rock

Curves	Grades	Guardrails	Rumblestrips
5 6 7 9 12 7 6.5 4 4 8 8 5 5 8 4 3 5	+4.4A +3.5 +5.0 +7.0 4.5		

Historic Projects
1988: HMA 2014, 1982: HMA 2250, 1979: Unknown, 1973: BP 026-1-7101, 1968: MA 1104/280, 312, 1964: APP 132/54, 1960: APP 69/30, 1949: E 111(7), 1920: FR 4-D, 1995: F 026-1(38) C-1, 1996: F 026-1(36) C-2, 1982: F 026-1(29)S, 1987: Unknown, 1983: F 026-1(28)S, 1978: Unknown, 1971: Unknown, 1988: SP 026-1-6531, 1995: F 111(8), 1952: APP 137/52, 1959: Army (Eng Project)

Maintenance Garage	Speed Zone	Functional Class	National Highway System	Limited Access Highway	Customer Service Level	Traffic Counters
District 6 - DMF Maintenance No. Montpelier Garage	40	3, 4			Arterial Highway, Regional Corridor	W108

ADT
2022: 5691, 4452, 3955; 2021: 5640, 3924, 3924; 2020: 5031; 2019: 6113, 0, 0; 2018: 6700, 6200, 4100

Crash Locations
(Incomplete) 2023, 2022, 2021, 2020, 2019

STRUCTURE DESCRIPTIONS

Bridge 8:
Culvert - 1949
Structure No. 300026000812021
Length: 18'
Under Clearance: 7.0'
Weight Limit: 0
Facility Carried: US302
Structure Type: RC BOX
Features Intersected: HONEY BROOK
Inspection Date: 11/2020
Maintenance: State

Bridge 9:
Stringer/multi-beam or girder - 1928
Structure No. 200026000912022
Length: 74'
Height: 100.0'
Width: 35.0'
Weight Limit: 0
Facility Carried: US 00302 ML
Structure Type: ROLLED BEAM
Features Intersected: JAIL BRANCH BROOK
Surface: Bituminous
Inspection Date: 6/2021
Maintenance/Ownership: State

Bridge 14:
Stringer/multi-beam or girder - 1959
Structure No. 200026001412022
Length: 202'
Height: 100.0'
Width: 33.0'
Weight Limit: 0
Facility Carried: US 00302 ML
Structure Type: 3 SPAN ROLLED BEAM
Features Intersected: JAIL BRANCH BROOK
Surface: Bituminous
Inspection Date: 6/2021
Maintenance/Ownership: State

Historic Projects <ul style="list-style-type: none"> Unknown Retreatment Resurface Bituminous Mix Skiny Mix Bituminous Seal 	Functional Class <ul style="list-style-type: none"> 1 - Interstate System 2 - Other 3 - Principal Arterial 4 - Minor Arterial 5 - Major Collector 6 - Minor Collector 	Curves <ul style="list-style-type: none"> Left Right 	Grades <ul style="list-style-type: none"> Special grade up Special grade down 	Traffic Counters <ul style="list-style-type: none"> Continuous (CTC) Injury Unknown Crash Type Short-Term, Scheduled Short-Term, Unscheduled 	Crash Locations <ul style="list-style-type: none"> Fatal Property Damage Only Injury Unknown Crash Type 	Mileage by Functional Class By Sheet 026-1 3 - Other Principal Arterial 1.020 026-1 4 - Minor Arterial 2.328 Page Total Mileage: 3.348 mi	Mileage by Town By Sheet BARRE TOWN - U302-1202 3.348 of 3.348 Page Total Mileage: 3.348 mi	DISTRICT 6	TOWN BARRE TOWN	Date: 09/27/23	ROUTE US-302 ETE mileage: 6.09 to 9.438
---	---	--	---	---	---	--	---	----------------------	---------------------------	-----------------------	--