Route Log and Progress Chart

DRAFT

Please Note: Errors and Omissions May Exist.
Contact the VTrans Mapping Section with questions or concerns.

DISTRICT	TOWN	ROUTE
6	ORANGE	US-302

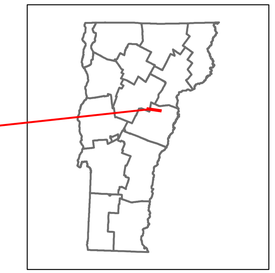

302

Base Map

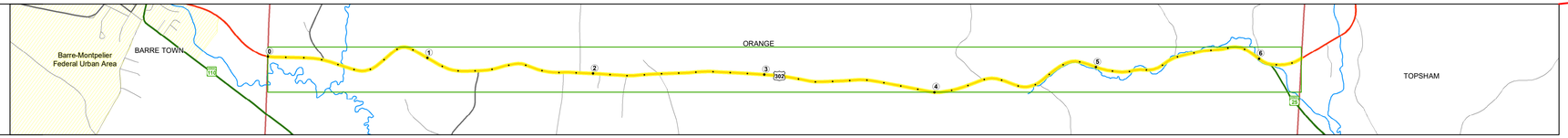

Stick Diagram

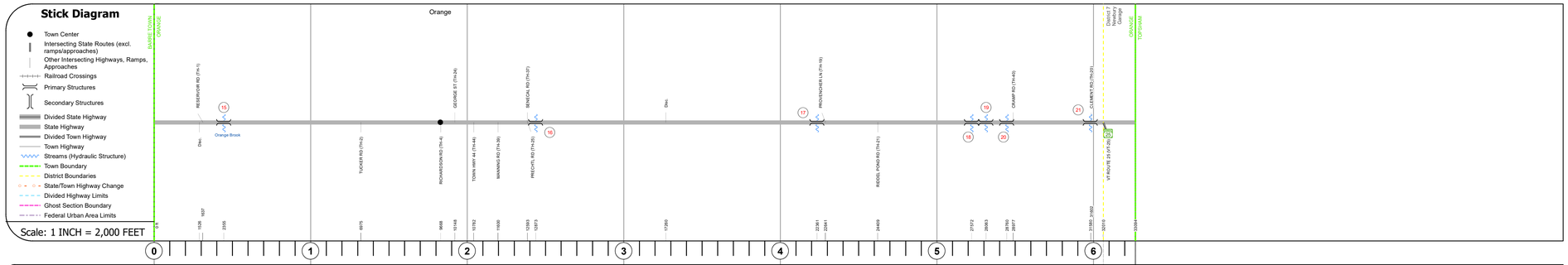

Road Widths

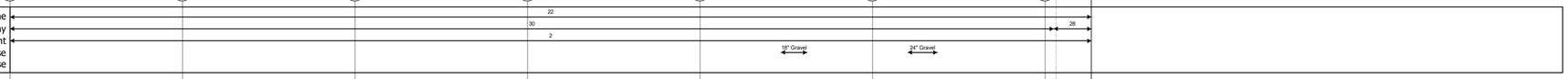

Curves



Grades

Guardrails

Rumblestrips

Historic Projects

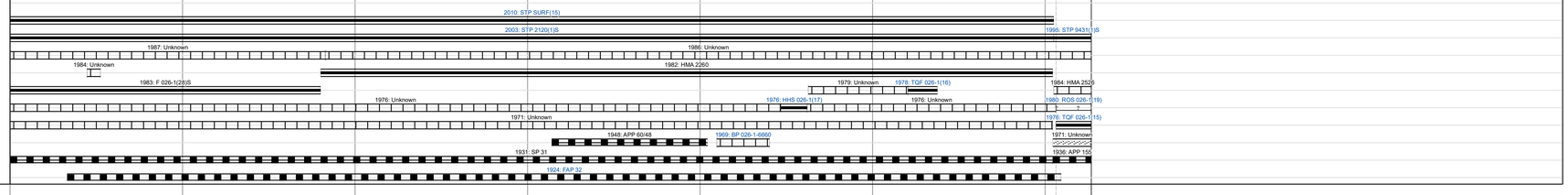

Maintenance Garage



Speed Zone



Functional Class

National Highway System

Limited Access Highway

Customer Service Level

Traffic Counters

AADT



Crash Locations



STRUCTURE DESCRIPTIONS

Bridge 15:
Tee Beam - 1928
Structure No. 300026001509082
Length: 43'
Height: 100.0'
Width: 30.0'
Weight Limit: 0
Facility Carried: US 00302 ML
Structure Type: CONCRETE T-BEAM
Features Intersected: ORANGE BROOK
Surface: Bituminous
Inspection Date: 6/2021
Maintenance/Ownership: State

Bridge 16:
Culvert - 1922
Structure No. 300026001609081
Length: 15'
Under Clearance: 6.0'
Weight Limit: 0
Facility Carried: US302
Structure Type: RC BOX
Features Intersected: BROOK
Inspection Date: 11/2020
Maintenance: State

Bridge 17:
Culvert - 1969
Structure No. 300026001709081
Length: 10'
Under Clearance: 6.0'
Weight Limit: 0
Facility Carried: US302
Structure Type: CGMPPA
Features Intersected: BROOK
Inspection Date: 10/2022
Maintenance: State

Bridge 18:
Culvert - 1978
Structure No. 300026001809081
Length: 10'
Under Clearance: 7.0'
Weight Limit: 0
Facility Carried: US302
Structure Type: CGMPPA W CONC INVERT
Features Intersected: BROOK
Inspection Date: 11/2020
Maintenance: State

Bridge 19:
Culvert - 1978
Structure No. 300026001909081
Length: 10'
Under Clearance: 7.0'
Weight Limit: 0
Facility Carried: US302
Structure Type: CGMPPA
Features Intersected: BROOK
Inspection Date: 11/2020
Maintenance: State

Bridge 20:
Slab - 1922
Structure No. 300026002009081
Length: 14'
Width: 25.0'
Under Clearance: 4.0'
Weight Limit: 0
Facility Carried: US302
Structure Type: CONCRETE SLAB
Features Intersected: BROOK
Surface: Bituminous
Inspection Date: 10/2022
Maintenance: State

Bridge 21:
Culvert - 1955
Structure No. 300026002109081
Length: 10'
Under Clearance: 6.0'
Weight Limit: 0
Facility Carried: US302
Structure Type: CGMPP
Features Intersected: BROOK
Inspection Date: 11/2020
Maintenance: State

Historic Projects

Unknown
Retreatment
Resurface
Bituminous Mix
Skinny Mix
Bituminous Seal
Bituminous Concrete
Bituminous Macadam
Cold Plane and Bituminous Concrete
Concrete
Gravel
Surface Treated
Gravel
Plant Mix
Reclaimed Base and Bituminous Concrete

Indicated plans available - http://vtransmap01.act.state.vt.us/rp/dpr/Diwebstore/

Functional Class

1 - Interstate System
2 - Other Freeways and Expressways
3 - Principal Arterial
4 - Minor Arterial
5 - Major Collector
6 - Minor Collector

Speed Zones

SPEED 25 SPEED 30 SPEED 35 SPEED 40 SPEED 45 SPEED 50 SPEED 55 SPEED 60 SPEED 65

Curves

(degrees) Left Right

Grades

(percent) grade up grade down

Road Widths

(ft)

Traffic Counters

Continuous (CTC)
Weigh-In-Motion (WIM)
Short-Term, Scheduled
Short-Term, Unscheduled
(counter ID)

AADT

(AADT)

Crash Locations

Fatal
Injury
Property Damage Only
Unknown Crash Type

High Crash Locations (HCL's)

Sections (& Intersections)

HCL No.	
1 - 100 (1 - 10)	201 - 300 (21 - 30)
101 - 200 (11 - 20)	301 - 400 (31 - 40)
	401 - 800 (41 - 113)

Mileage by Functional Class By Sheet

026-1	4 - Minor Arterial	6.268

Page Total Mileage: 6.268 mi

Mileage by Town By Sheet

ORANGE - U302-0908		6.268 of 6.268

Page Total Mileage: 6.268 mi

DISTRICT	TOWN	Date: 09/27/23	ROUTE
6	ORANGE	1 of 1 TWN mileage: 0.0 to 6.268	US-302 ETE mileage: 9.438 to 15.706

For More Information Contact - Vermont Agency of Transportation, Policy, Planning and Intermodal Development Division - Mapping Section, 219 North Main Street, Barre, VT 05641 Telephone: 802-828-2600.