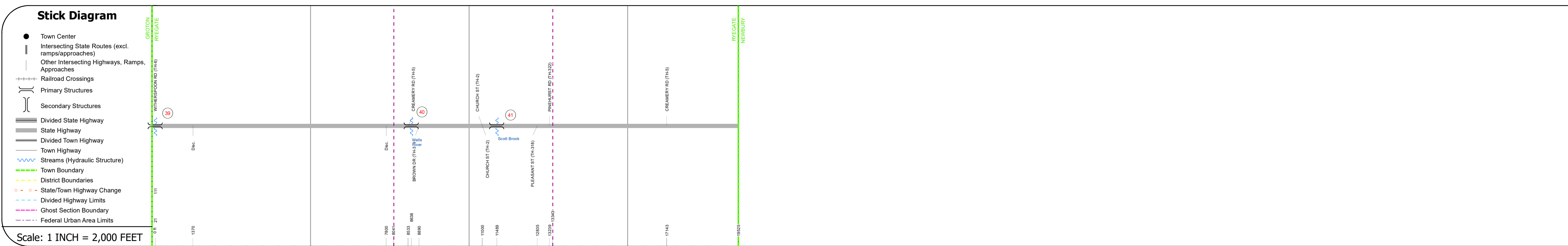
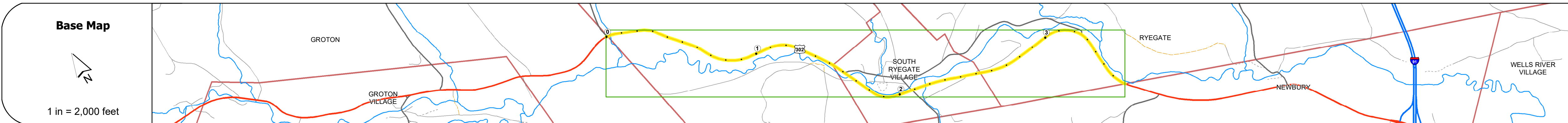
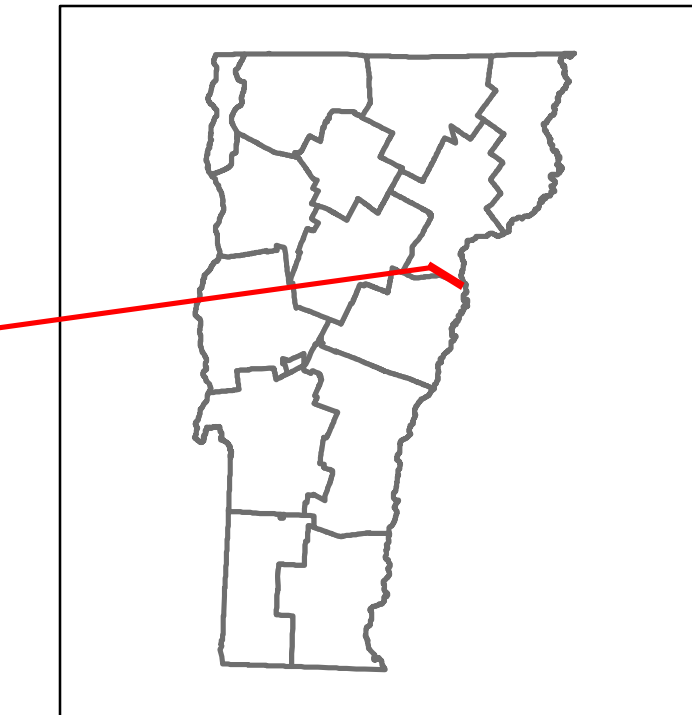


DISTRICT	TOWN	ROUTE
7	RYEGATE	US-302



STRUCTURE DESCRIPTIONS

Bridge 39:
Culvert - 1998
Structure No. 300026003903101
Length: 14'
Under Clearance: 8.0'
Weight Limit: 0
Facility Carried: US302
Structure Type: ACCGMPPA
Features Intersected: DARIUS JAMES BROOK
Inspection Date: 10/2020
Maintenance: State

Bridge 40:
Stringer/multi-beam or girder - 1965
Structure No. 200026004003102
Length: 132'
Height: 100.0'
Width: 30.0'
Weight Limit: 0
Facility Carried: US 00302 ML
Structure Type: SPAN ROLLED BEAM
Features Intersected: WELLS RIVER
Surface: Bituminous
Inspection Date: 7/2021
Maintenance/Ownership: State

Bridge 41:
Culvert - 1965
Structure No. 300026004103101
Length: 17'
Under Clearance: 8.0'
Weight Limit: 0
Facility Carried: US302
Structure Type: CGMPPA
Features Intersected: BROOK
Inspection Date: 10/2020
Maintenance: State

Travel Lane	Count	Base	Subbase
Travellane	32	24" Crushed Stone	3" Crushed Gravel PM
Roadway	2		20" Crushed Rock
Lane Count	25		
Base	37		
Subbase	32		

Curves	Length	Radius
5.5	6.5	4
2.5	3.8	4.7
6.5		5.7
4		4

Grades	Length	Grade

Guardrails	Length	Type

Rumblestrips	Length	Type



Maintenance Garage	Location
District 7 - DMF Maintenance Newbury Garage	

Speed Zone	Length	Speed

Functional Class	Length	Class

National Highway System	Length	Status

Limited Access Highway	Length	Status

Customer Service Level	Length	Level
		Regional Corridor

Traffic Counters	Location	Year	Count

Year	Count	Count	Count	Count	Count
2022	2585			2882	
2021	2752			3410	
2020	2429			3010	
2019	2868			3554	
2018	2900	2700		3200	3400

Year	Crash Locations
(Incomplete) 2023	
2022	
2021	
2020	
2019	

Historic Projects Unknown, Bituminous Concrete, Surface Treated, Retreatment, Bituminous Macadam, Gravel, Resurface, Cold Plane and Plant Mix, Bituminous Mix, Bituminous Concrete, Reclaimed Base and Expressways, Concrete, Bituminous Seal, Gravel.	Functional Class 1 - Interstate System, 2 - Other Freeways and Expressways, 3 - Principal Arterial, 4 - Minor Arterial, 5 - Major Collector, 6 - Minor Collector.	Curves Left (degree), Right (degree), Grades (percent) grade up, (percent) grade down.	Traffic Counters Continuous (CTC), Weigh-In-Motion (WIM), Short-Term, Scheduled, Short-Term, Unscheduled.	Crash Locations Fatal, Injury, Property Damage Only, Unknown Crash Type.	Mileage by Functional Class By Sheet 026-1 4 - Minor Arterial 3.698	Mileage by Town By Sheet RYEGATE - U302-0310 3.698 of 3.698	DISTRICT 7	TOWN RYEGATE	Date: 09/27/23	ROUTE US-302
Page Total Mileage: 3.698 mi									ETE mileage: 27.007 to 30.705	