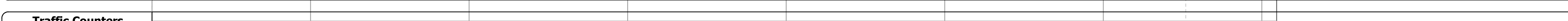


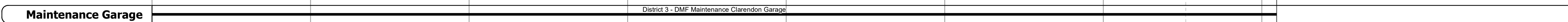
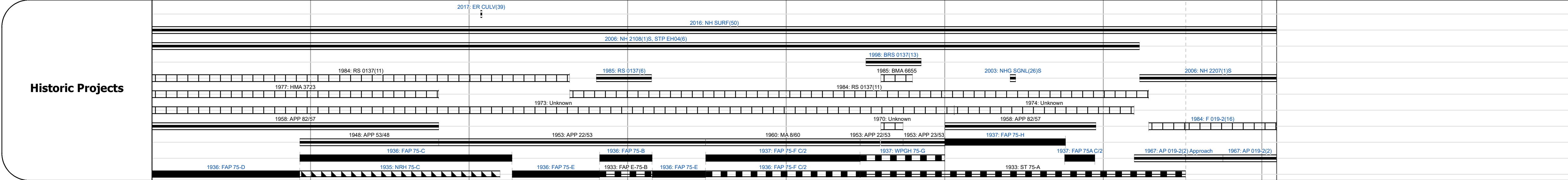
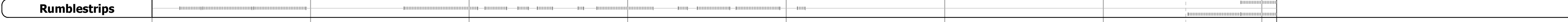


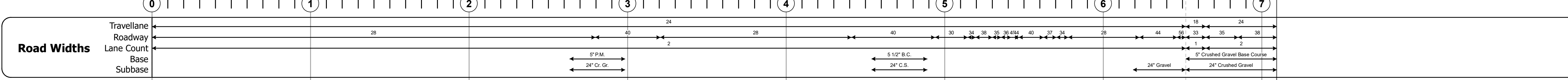
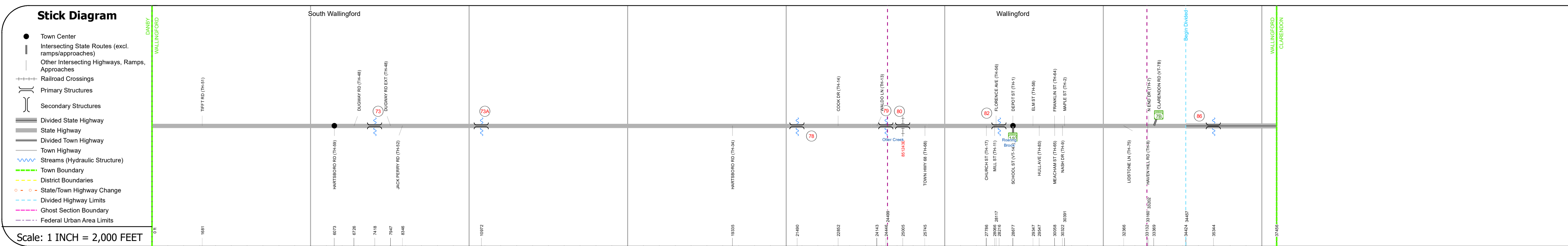
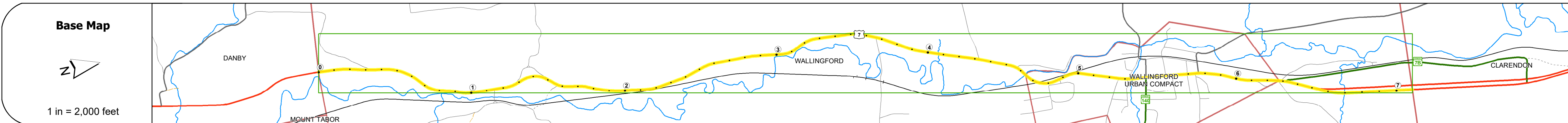
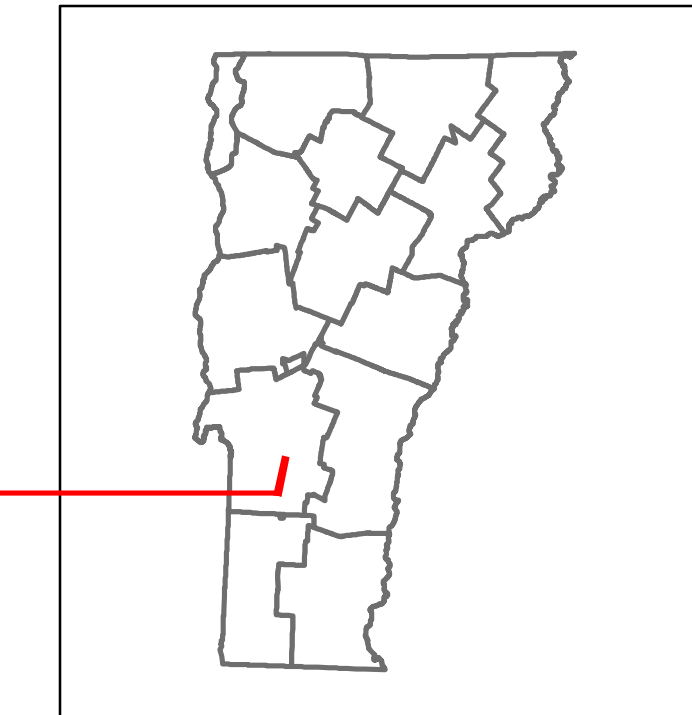
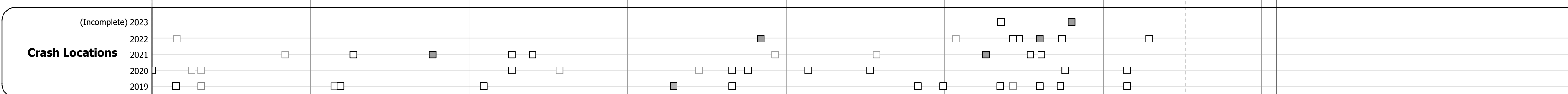


| | | |
|----------|-------------|-------|
| DISTRICT | TOWN | ROUTE |
| 3 | WALLINGFORD | US-7 |



| Year | Station 0-1 | Station 1-2 | Station 2-3 | Station 3-4 | Station 4-5 | Station 5-6 | Station 6-7 |
|------|-------------|-------------|-------------|-------------|-------------|-------------|-------------|
| 2022 | 4214 | 4604 | 5350 | 6746 | 6355 | 6704 | 6812 |
| 2021 | 4181 | 4773 | 5308 | 6692 | 6911 | 7021 | 7021 |
| 2020 | 3690 | 4211 | 4733 | 5999 | 6098 | 6197 | 6197 |
| 2019 | 4356 | 4972 | 5588 | 7083 | 7200 | 7317 | 7317 |
| 2018 | 4200 | 4400 | 5600 | 7100 | 7400 | 7300 | |



STRUCTURE DESCRIPTIONS

Bridge 73:
Culvert - 1936
Structure No. 300137007311251
Length: 9'
Under Clearance: 5.0'
Weight Limit: 0
Facility Carried: US7
Structure Type: RC BOX
Features Intersected: BROOK
Inspection Date: 12/2020
Maintenance: State

Bridge 73A:
Culvert - 2017
Structure No. 300137073A11251
Length: 8'
Under Clearance: 5.0'
Weight Limit: 0
Facility Carried: US7
Structure Type: PRECAST CONCRETE BOX
Features Intersected: BROOK
Inspection Date: 12/2020
Maintenance: State

Bridge 75:
Other - 1936
Structure No. 300137007811251
Length: 12'
Under Clearance: 6.0'
Weight Limit: 0
Facility Carried: US7
Structure Type: CONC SLAB WID W/ BOX
Features Intersected: BROOK
Inspection Date: 12/2020
Maintenance: State

Bridge 76:
Stringer/multi-beam or girder - 1996
Structure No. 200137007911252
Length: 262'
Height: 100.0'
Width: 39.0'
Under Clearance: 21.0'
Weight Limit: 0
Facility Carried: US 07 ML
Structure Type: 2 SP CONT WLD GIRDER
Features Intersected: OTTER CREEK
Surface: Bituminous
Inspection Date: 5/2023
Maintenance/Ownership: State

Bridge 80:
Stringer/multi-beam or girder - 1996
Structure No. 200137008011252
Length: 110'
Height: 100.0'
Width: 39.0'
Under Clearance: 21.0'
Weight Limit: 0
Facility Carried: US 07 ML
Structure Type: WELDED GIRDER
Features Intersected: US 7 OVER VT RR
Surface: Bituminous
Inspection Date: 5/2023
Maintenance/Ownership: State

Bridge 82:
Slab - 1921
Structure No. 300137008211251
Length: 20'
Width: 35.0'
Under Clearance: 9.0'
Weight Limit: 0
Facility Carried: US7
Structure Type: CONC ENCAS STEEL BM
Features Intersected: BROOK
Inspection Date: 12/2020
Maintenance: State

Bridge 86:
Culvert - 1967
Structure No. 300019008611251
Length: 9'
Under Clearance: 10.0'
Weight Limit: 0
Facility Carried: US7
Structure Type: CGMPP
Features Intersected: BROOK
Inspection Date: 12/2020
Maintenance: State

| | | | | | | | | | | | |
|----------------------------------------------------------------------------------------------------------------------------------------------------------------------------------------------------|----------------------------------------------------------------------------------------------------------------------------------------------------------------------------------------------------------------------------------------------------------------------|----------------------------------------------------------------------------------------|-----------------------------------------------------------------------------------------------------------------|-----------------------------------------------------------------------------------------------------------------------------------------------------------------------------------------------|-------------------------------------------------------------------------------------------------------------------------------------------------------------|-----------------------------------------------------------------------------------------|---------------------------------------------------------------------------|-------------------------------------|----------------------------|---------------------------------------------------|-------------------------------------------------------|
| Historic Projects <ul style="list-style-type: none"> Unknown Retreatment Resurface Bituminous Mix Skippy Mix Bituminous Seal | Functional Class <ul style="list-style-type: none"> 1 - Interstate System 2 - Other Freeways and Expressways 3 - Principal Arterial 4 - Minor Arterial 5 - Major Collector 6 - Minor Collector | Curves <ul style="list-style-type: none"> Left Right | Grades <ul style="list-style-type: none"> Special grade up Special grade down | Traffic Counters <ul style="list-style-type: none"> Continuous (CTC) Weight-In-Motion (WIM) Short-Term, Scheduled Short-Term, Unscheduled | Crash Locations <ul style="list-style-type: none"> Fatal Injury Property Damage Only Unknown Crash Type | Mileage by Functional Class By Sheet 019-2 3 - Other Principal Arterial 7.094 | Mileage by Town By Sheet WALLINGFORD - U007-1125 7.094 of 7.094 | DISTRICT 3 | TOWN WALLINGFORD | Date: 09/27/23 | ROUTE US-7 ETE mileage: 50.734 to 57.828 |
| Speed Zones 25 30 35 40 45 50 55 60 65 | | | | | | Page Total Mileage: 7.094 mi | | Page Total Mileage: 7.094 mi | | 1 of 1 TWN mileage: 0.0 to 7.094 | |