
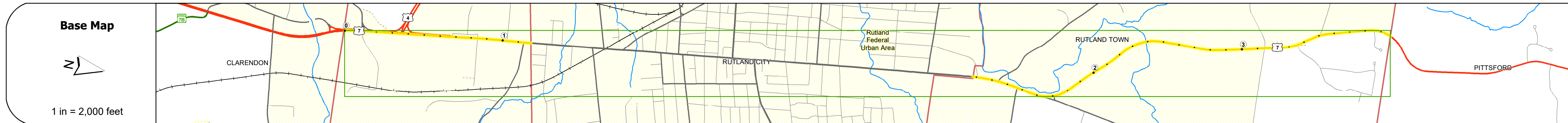
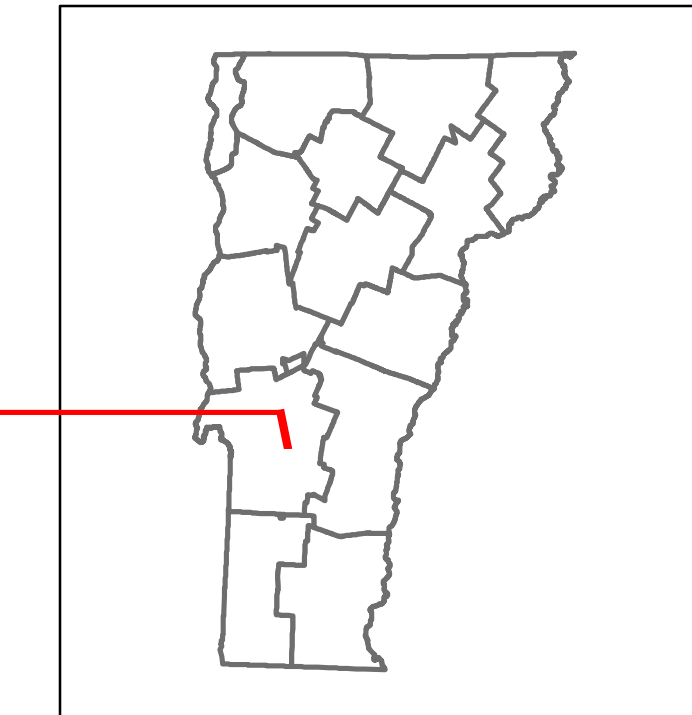

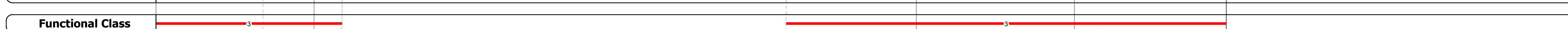


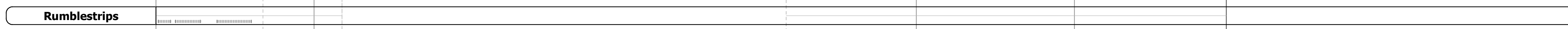
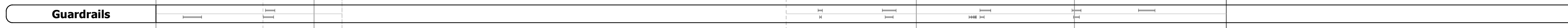
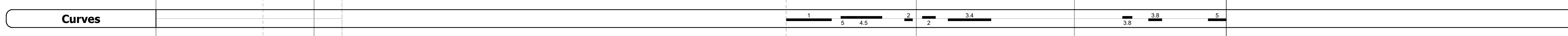
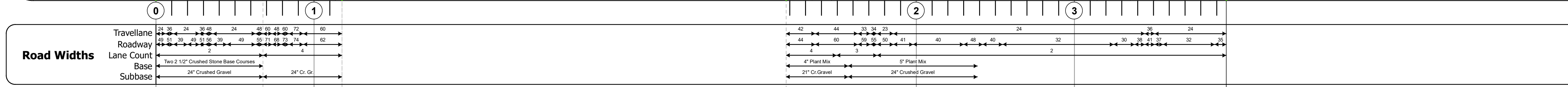


DISTRICT	TOWN	ROUTE
3	RUTLAND TOWN	US-7

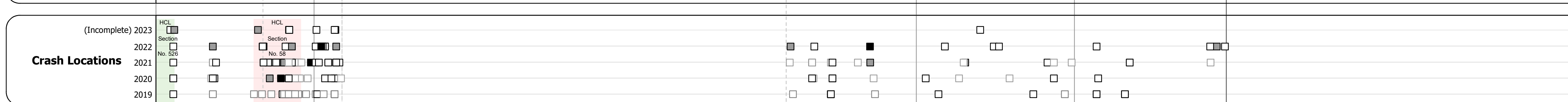


### STRUCTURE DESCRIPTIONS

**Bridge 103:**  
Stringer/multi-beam or girder - 2009  
Structure No. 200019010311202  
Length: 115'  
Height: 100.0'  
Width: 39.0'  
Weight Limit: 0  
Facility Carried: US 07 ML  
Structure Type: WELDED PLATE GIRDER  
Features Intersected: EAST CREEK  
Surface: Bituminous  
Inspection Date: 5/2023  
Maintenance/Ownership: State



Year	Station 0+00	Station 0+25	Station 0+50	Station 0+75	Station 1+00	Station 1+25	Station 1+50	Station 1+75	Station 2+00	Station 2+25	Station 2+50	Station 2+75	Station 3+00
2022	12629	15816	19414	19713	24929	24129							
2021	12516	15675	19551	19537	24707	23914							
2020	14456	17235	18230	21004	21333								
2019	13566	17565	20042	22151	25521	25921							
2018	14909	19300	19800	20900	23300	22400							



Historic Projects		Functional Class		Curves		Grades		Traffic Counters		Crash Locations		Mileage by Functional Class By Sheet		Mileage by Town By Sheet		DISTRICT	TOWN	Date: 09/27/23	ROUTE
Unknown	Bituminous Concrete	1 - Interstate System	3 - Principal Arterial	Left	Right	Surface Treated	Gravel	Continuous (CTC)	Fatal	1 - 100 (1 - 10)	Property Damage Only	019-3	3 - Other Principal Arterial	3.961	RUTLAND TOWN - U007-1120	3	RUTLAND TOWN	09/27/23	US-7
Retreatment	Bituminous Macadam	2 - Other	4 - Minor Arterial	Special	Special	Plant Mix	Reclaimed Base and Bituminous Concrete	Weight-In-Motion (WIM)	Injury	201 - 300 (21 - 30)	Unknown Crash Type			3.961 of 3.961			1 of 1		
Resurface	Cold Plane and Bituminous Concrete	3 - Other	5 - Major Collector	Right	Right	Reclaimed Base and Bituminous Concrete	Concrete	Short-Term, Scheduled	High Crash Locations (HCL's)	301 - 400 (31 - 40)									
Bituminous Mix	Skiny Mix	4 - Minor Arterial	6 - Minor Collector	Right	Right	Reclaimed Base and Bituminous Concrete	Concrete	Short-Term, Unscheduled	Sections (& Intersections)	401 - 800 (41 - 113)									
Bituminous Seal	Gravel	5 - Major Collector		Right	Right	Reclaimed Base and Bituminous Concrete	Concrete		Section										
Indicated plans available - <a href="http://vtransmap01.aot.state.vt.us/rp/dcr/DWebstore/">http://vtransmap01.aot.state.vt.us/rp/dcr/DWebstore/</a>												Page Total Mileage: 3.961 mi		Page Total Mileage: 3.961 mi		1 of 1 TWN mileage: 0.0 to 3.961		ETE mileage: 63.484 to 64.661 67.47 to 70.254	