Route Log and Progress Chart

DRAFT

Please Note: Errors and Omissions May Exist.
Contact the VTrans Mapping Section with questions or concerns.

DISTRICT	TOWN	ROUTE
3	RUTLAND CITY	US-7

Base Map

N

1 in = 1,000 feet

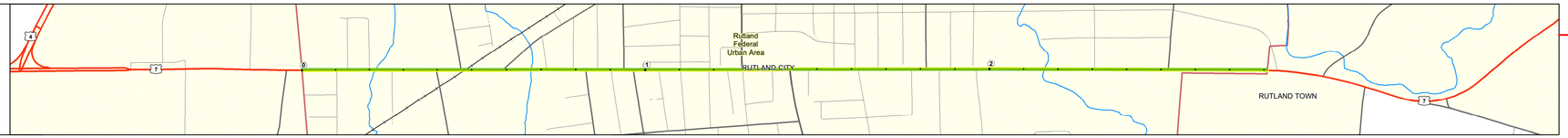

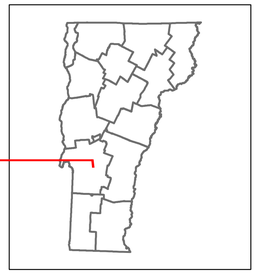

7

Stick Diagram

Road Widths

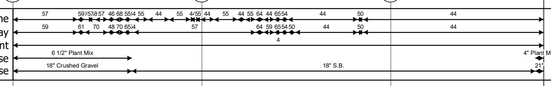

Curves

Grades



Guardrails

Rumblestrips

Historic Projects



Maintenance Garage

Speed Zone

Functional Class

3

National Highway System

NHS - Other NHS Routes

Limited Access Highway

Customer Service Level

Arterial Highway

Traffic Counters

313111977D-N
311197I0-S-N

AADT

Crash Locations



STRUCTURE DESCRIPTIONS

Bridge 97:
Culvert - 1954
Structure No. 300019009711191
Length: 12'
Under Clearance: 7.0'
Weight Limit: 0
Facility Carried: US7
Structure Type: RC BOX
Features Intersected: MUSSEY BROOK
Inspection Date: 12/2020
Maintenance: State

Bridge 98:
Culvert - 1955
Structure No. 300019009811191
Length: 20'
Width: 44.0'
Under Clearance: 5.0'
Weight Limit: 0
Facility Carried: US7
Structure Type: RC BOX
Features Intersected: MOON BROOK
Inspection Date: 12/2020
Maintenance: State

Bridge 99:
Culvert - 1955
Structure No. 300019009911191
Length: 12'
Under Clearance: 10.0'
Weight Limit: 0
Facility Carried: US7
Structure Type: RC BOX
Features Intersected: TENNEY BROOK
Inspection Date: 12/2020
Maintenance: State

Historic Projects: Unknown; Retreatment; Resurface; Bituminous Mix; Skinny Mix; Bituminous Seal; Bituminous Concrete; Bituminous Macadam; Cold Plane and Bituminous Concrete; Concrete; Gravel; Surface Treated; Gravel; Plant Mix; Reclaimed Base and Bituminous Concrete

Indicated plans available - http://vtransmap01.aot.state.vt.us/rp/dpr/Diwebstore/

Functional Class: 1 - Interstate System; 2 - Other Freeways and Expressways; 3 - Principal Arterial; 4 - Minor Arterial; 5 - Major Collector; 6 - Minor Collector

Speed Zones: 25 30 35 40 45 50 55 60 65

Curves: (degrees) Left, Right

Grades: (percent) grade up, grade down

Road Widths (ft)

Traffic Counters: Continuous (CTC); Weigh-In-Motion (WIM); Short-Term, Scheduled; Short-Term, Unscheduled; (counter ID)

AADT (AADT)

Crash Locations: Fatal; Injury; Property Damage Only; Unknown Crash Type

High Crash Locations (HCL's)
Sections (& Intersections)
HCL No.
1 - 100 (1 - 10); 101 - 200 (11 - 20); 201 - 300 (21 - 30); 301 - 400 (31 - 40); 401 - 800 (41 - 113)

Mileage by Functional Class By Sheet

019-3	3 - Other Principal Arterial	2.809

Page Total Mileage: 2.809 mi

Mileage by Town By Sheet

RUTLAND CITY - U007-1119	2.809 of 2.809

Page Total Mileage: 2.809 mi

DISTRICT	TOWN	Date: 09/27/23	ROUTE
3	RUTLAND CITY	1 of 1 TWN mileage: 0.0 to 2.809	US-7 ETE mileage: 64.661 to 67.47

For More Information Contact - Vermont Agency of Transportation, Policy, Planning and Intermodal Development Division - Mapping Section, 219 North Main Street, Barre, VT 05641 Telephone: 802-828-2600.