

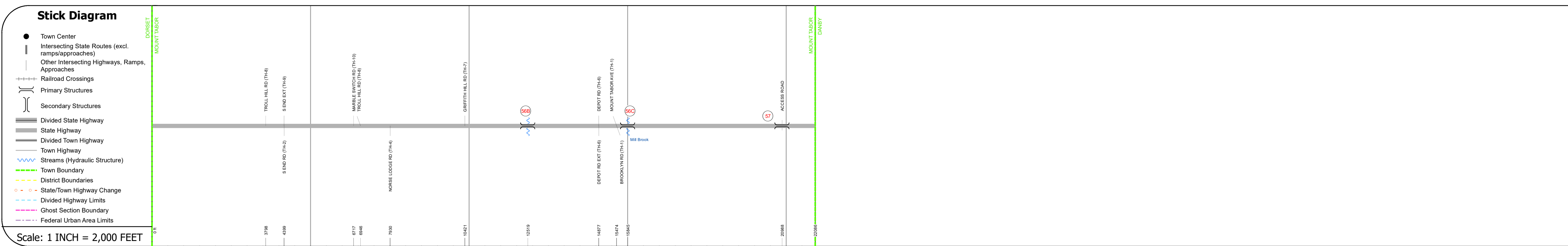
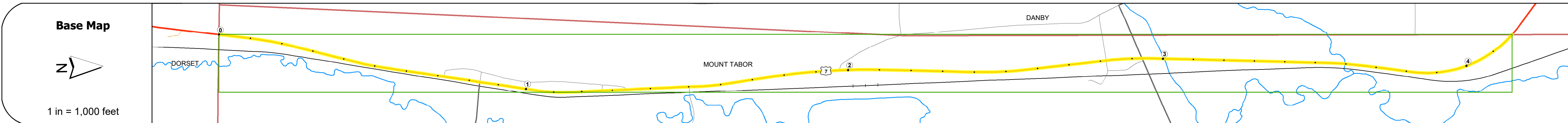
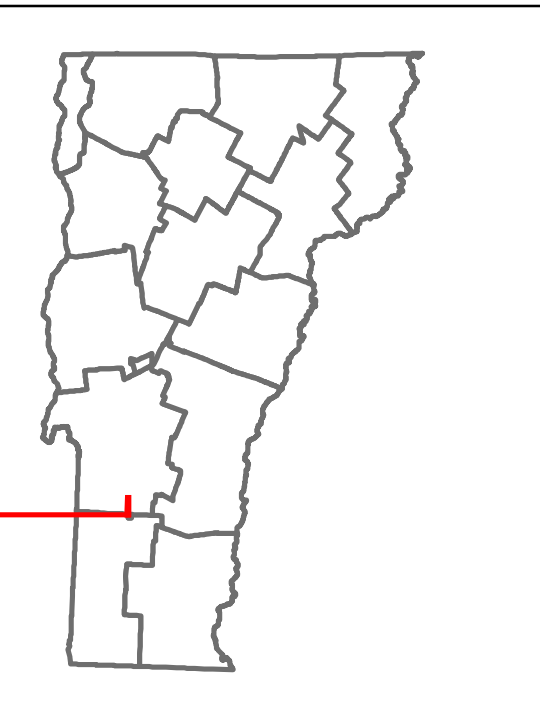


Route Log and Progress Chart

DRAFT

Please Note: Errors and Omissions May Exist.
Contact the VTrans Mapping Section with questions or concerns.

DISTRICT	TOWN	ROUTE
1	MOUNT TABOR	US-7




Road Widths	Travellane	Roadway	Lane Count	Base	Subbase
				3" Mac. Crushed Gravel	20" Gravel

Curves	3
--------	---

Grades	
--------	--

Guardrails	
------------	--

Rumblestrips	
--------------	--



Maintenance Garage	District 1 - DMF Maintenance East Dorset Garage
--------------------	---

Speed Zone	45
------------	----

Functional Class	3
------------------	---

National Highway System	NHS - Other NHS Routes
-------------------------	------------------------

Limited Access Highway	
------------------------	--

Customer Service Level	Arterial Highway
------------------------	------------------

Traffic Counters	
------------------	--

AADT	2022: 4104, 4018, 3593, 4242	2021: 4300, 4200
------	------------------------------	------------------

Crash Locations	2021, 2020, 2019
-----------------	------------------

STRUCTURE DESCRIPTIONS

Bridge 56B:
Culvert - 1962
Structure No. 300019056B11131
Length: 9'
Under Clearance: 6.0'
Weight Limit: 0
Facility Carried: US7
Structure Type: CGMPP
Features Intersected: BROOK
Inspection Date: 12/2020
Maintenance: State

Bridge 56C:
Stringer/multi-beam or girder - 1962
Structure No. 200019056C11132
Length: 79'
Height: 100.0'
Width: 30.0'
Weight Limit: 0
Facility Carried: US 07 ML
Structure Type: ROLLED BEAM
Features Intersected: MILL BROOK
Surface: Bituminous
Inspection Date: 5/2023
Maintenance/Ownership: State

Bridge 57:
Culvert - 1962
Structure No. 300019005711131
Length: 12'
Under Clearance: 12.0'
Weight Limit: 0
Facility Carried: US7
Structure Type: RC BOX
Features Intersected: ACCESS ROAD
Inspection Date: 12/2020
Maintenance: State

Historic Projects <ul style="list-style-type: none"> Unknown Retreatment Resurface Bituminous Mix Skippy Mix Bituminous Seal 	Functional Class <ul style="list-style-type: none"> 1 - Interstate System 2 - Other 3 - Principal Arterial 4 - Minor Arterial 5 - Major Collector 6 - Minor Collector 	Curves <ul style="list-style-type: none"> Left Right 	Grades <ul style="list-style-type: none"> Up Down 	Traffic Counters <ul style="list-style-type: none"> Continuous (CTC) Weight-In-Motion (WIM) Short-Term, Scheduled Short-Term, Unscheduled 	Crash Locations <ul style="list-style-type: none"> Fatal Injury Property Damage Only Unknown Crash Type 	Mileage by Functional Class By Sheet 019-2 3 - Other Principal Arterial 4.183	Mileage by Town By Sheet MOUNT TABOR - U007-1113 4.183 of 4.183	DISTRICT 1	TOWN MOUNT TABOR	Date: 09/27/23	ROUTE US-7 ETE mileage: 44.078 to 48.261
Speed Zones 25 30 35 40 45 50 55 60 65						Page Total Mileage: 4.183 mi		Page Total Mileage: 4.183 mi		1 of 1 TWN mileage: 0.0 to 4.183	

For More Information Contact - Vermont Agency of Transportation, Policy, Planning and Intermodal Development Division - Mapping Section, 219 North Main Street, Barre, VT 05641 Telephone: 802-828-2600.