

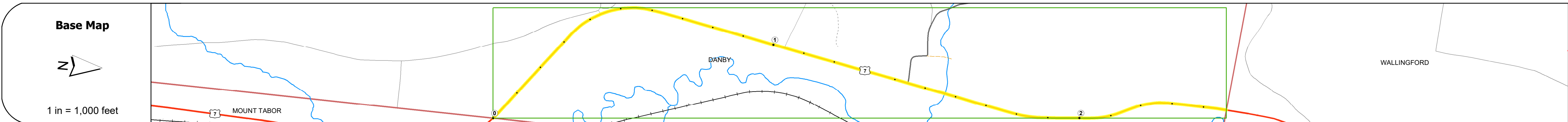
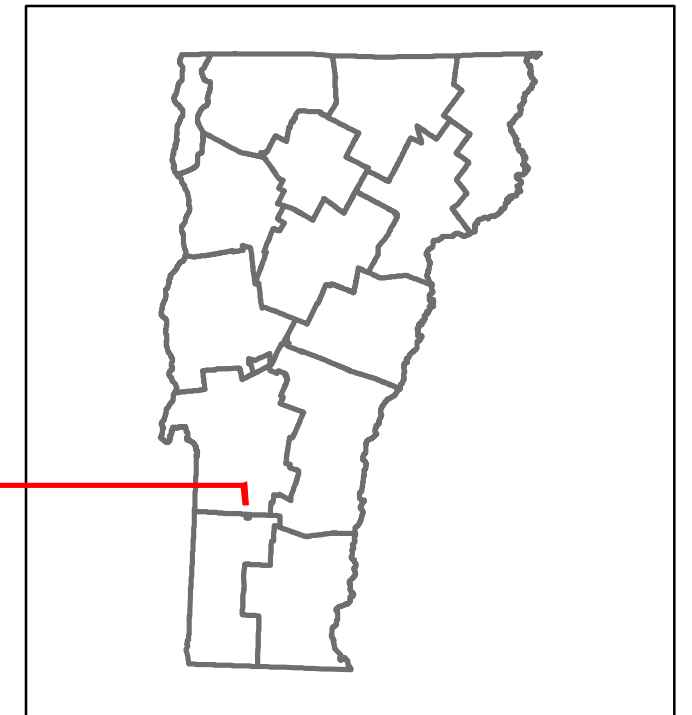


Route Log and Progress Chart

DRAFT

Please Note: Errors and Omissions May Exist.
Contact the VTrans Mapping Section with questions or concerns.

DISTRICT	TOWN	ROUTE
1	DANBY	US-7



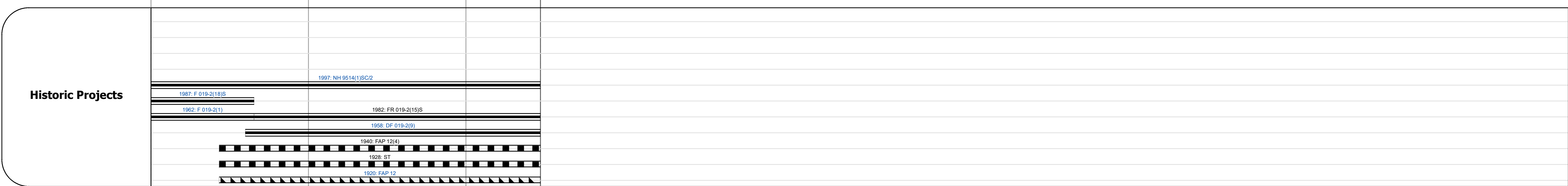
Road Widths	Travellane: 40, 32, 34, 32 Roadway Lane Count: 2, 2, 2, 2 Base: 3" Max. Cr. Gravel, 20" Gravel Subbase: 15"
-------------	--

Curves	4, 3, 4, 4
--------	------------

Grades	
--------	--

Guardrails	
------------	--

Rumblestrips	
--------------	--



Maintenance Garage	District 1 - DMF Maintenance East Dorset Garage
--------------------	---

Speed Zone	
------------	--

Functional Class	3
------------------	---

National Highway System	NHS - Other NHS Routes
-------------------------	------------------------

Limited Access Highway	
------------------------	--

Customer Service Level	Arterial Highway
------------------------	------------------

Traffic Counters	
------------------	--

AADT	2022: 4161, 2021: 4018, 2020: 3641, 2019: 4299, 2018: 4200
------	--

Crash Locations	(Incomplete) 2023, 2022, 2021, 2020, 2019
-----------------	---

STRUCTURE DESCRIPTIONS

Bridge 59:
Culvert - 1962
Structure No. 300019005911061
Length: 9'
Under Clearance: 4.0'
Weight Limit: 0
Facility Carried: US7
Structure Type: CGMP/PA
Features Intersected: BROOK
Inspection Date: 12/2020
Maintenance: State

Bridge 64:
Culvert - 1940
Structure No. 300019006411061
Length: 10'
Under Clearance: 6.0'
Weight Limit: 0
Facility Carried: US7
Structure Type: RC BOX
Features Intersected: BROOK
Inspection Date: 12/2020
Maintenance: State

Bridge 66:
Slab - 1940
Structure No. 200019006611062
Length: 24'
Height: 100.0'
Width: 34.0'
Weight Limit: 0
Facility Carried: US 07 ML
Structure Type: CONCRETE RIGID FRAME
Features Intersected: BAKER BROOK
Surface: Bituminous
Inspection Date: 5/2023
Maintenance/Ownership: State

Historic Projects <ul style="list-style-type: none"> Unknown Retreatment Resurface Bituminous Mix Skinny Mix Bituminous Seal Gravel Surface Treated Gravel Plant Mix Reclaimed Base and Expressways Bituminous Concrete Concrete Gravel 	Functional Class <ul style="list-style-type: none"> 1 - Interstate System 2 - Other 3 - Principal Arterial 4 - Minor Arterial 5 - Major Collector 6 - Minor Collector 	Curves <ul style="list-style-type: none"> Left (degrees) Right 	Grades <ul style="list-style-type: none"> Left (percent) Right grade up grade down 	Traffic Counters <ul style="list-style-type: none"> Continuous (CTC) Weigh-In-Motion (WIM) Short-Term, Scheduled Short-Term, Unscheduled 	Crash Locations <ul style="list-style-type: none"> Fatal Injury Property Damage Only Unknown Crash Type 	Mileage by Functional Class By Sheet 019-2 3 - Other Principal Arterial 2.473 Page Total Mileage: 2.473 mi	Mileage by Town By Sheet DANBY - U007-1106 2.473 of 2.473 Page Total Mileage: 2.473 mi	DISTRICT 1	TOWN DANBY	Date: 09/27/23	ROUTE US-7 ETE mileage: 48.261 to 50.734
---	---	--	--	--	---	--	--	----------------------	----------------------	-----------------------	---

For More Information Contact - Vermont Agency of Transportation, Policy, Planning and Intermodal Development Division - Mapping Section, 219 North Main Street, Barre, VT 05641 Telephone: 802-828-2600.