

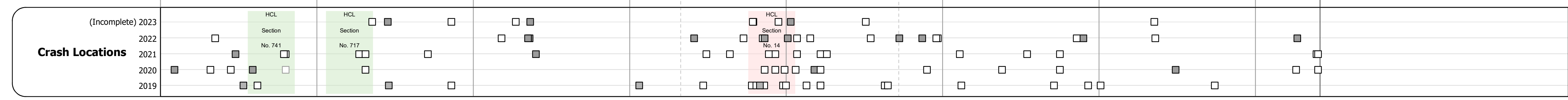

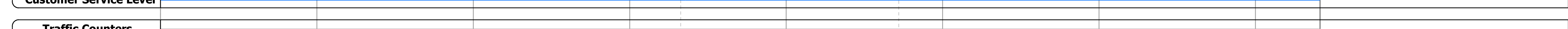





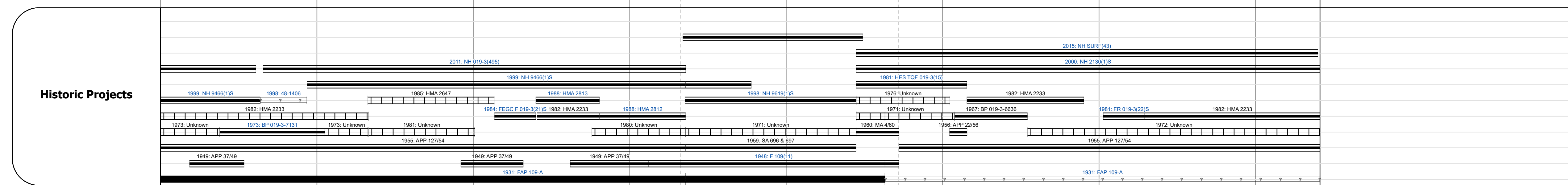
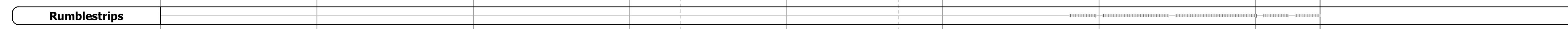

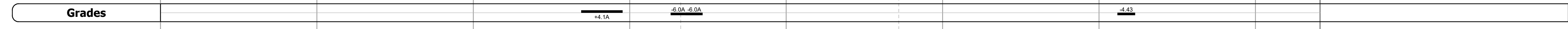
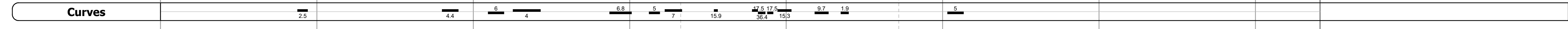
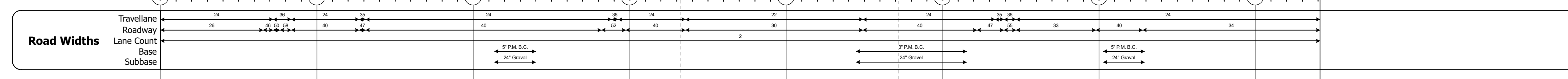
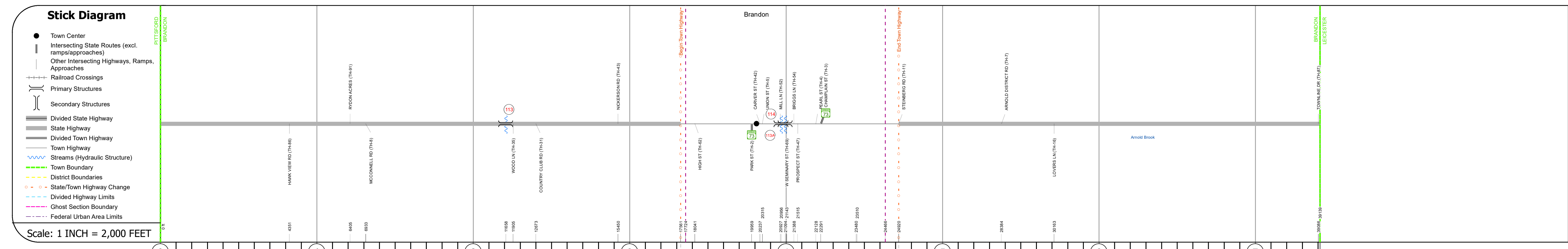
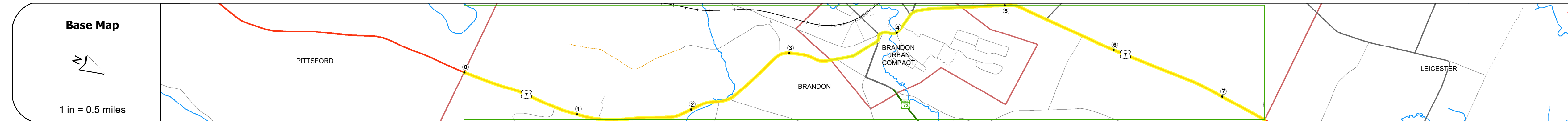
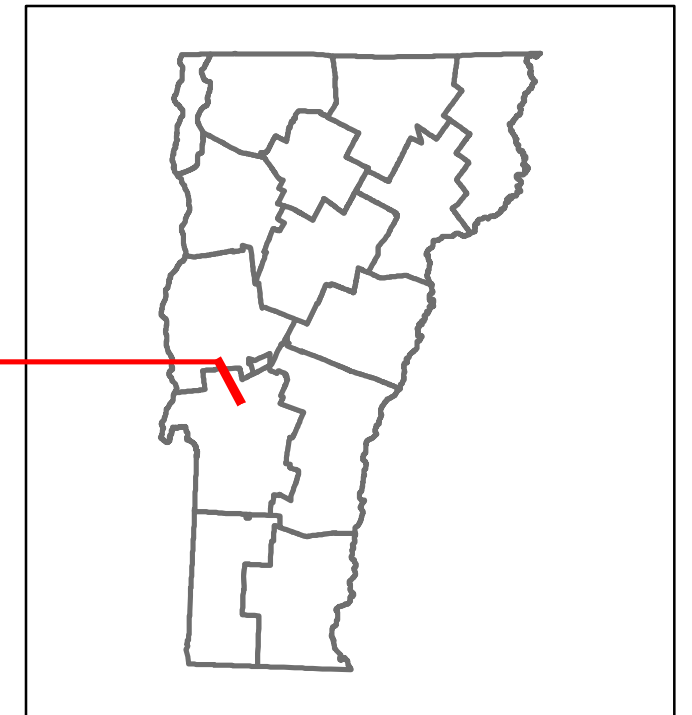


Route Log and Progress Chart

DRAFT

Please Note: Errors and Omissions May Exist.
Contact the VTrans Mapping Section with questions or concerns.

DISTRICT	TOWN	ROUTE
3	BRANDON	US-7



STRUCTURE DESCRIPTIONS

Bridge 113:
Culvert - 1926
Structure No. 300019011311021
Length: 14'
Under Clearance: 10.0'
Weight Limit: 0
Facility Carried: US7
Structure Type: RC BOX
Features Intersected: POND OUTLET
Inspection Date: 12/2020
Maintenance: State

Bridge 113A:
Culvert - 2017
Structure No. 300019113A11021
Length: 12'
Under Clearance: 5.0'
Weight Limit: 0
Facility Carried: US7
Structure Type: PRECAST RC FRAME
Features Intersected: OVERFLOW
Inspection Date: 12/2020
Maintenance: Town

Bridge 114:
Culvert (Arch) - 1900
Structure No. 200019011411022
Length: 39'
Height: 100.0'
Width: 38.0'
Weight Limit: 0
Facility Carried: US 07 ML
Structure Type: 2 SPAN STONE ARCH
Features Intersected: NESHOBIE RIVER
Inspection Date: 5/2023
Maintenance/Ownership: Town

Historic Projects <ul style="list-style-type: none"> Unknown Retreatment Resurface Bituminous Mix Skippy Mix Bituminous Seal 	Functional Class <ul style="list-style-type: none"> 1 - Interstate System 2 - Other 3 - Principal Arterial 4 - Minor Arterial 5 - Major Collector 6 - Minor Collector 	Curves <ul style="list-style-type: none"> Left Right 	Grades <ul style="list-style-type: none"> grade up grade down 	Traffic Counters <ul style="list-style-type: none"> Continuous (CTC) Weight-In-Motion (WIM) Short-Term, Scheduled Short-Term, Unscheduled 	Crash Locations <ul style="list-style-type: none"> Fatal Injury Property Damage Only Unknown Crash Type 	Mileage by Functional Class By Sheet 019-3 3 - Other Principal Arterial 7.413	Mileage by Town By Sheet BRANDON - U007-1102 7.413 of 7.413	DISTRICT 3	TOWN BRANDON	Date: 09/27/23	ROUTE US-7 ETE mileage: 77,845 to 85,258
Speed Zones 25 30 35 40 45 50 55 60 65						Page Total Mileage: 7.413 mi		Page Total Mileage: 7.413 mi		1 of 1 TWN mileage: 0.0 to 7.413	

For More Information Contact - Vermont Agency of Transportation, Policy, Planning and Intermodal Development Division - Mapping Section, 219 North Main Street, Barre, VT 05641 Telephone: 802-828-2600.