


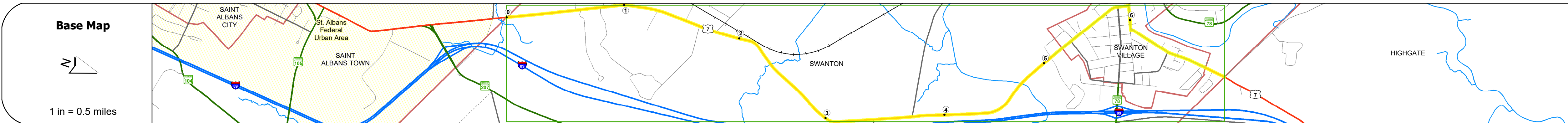
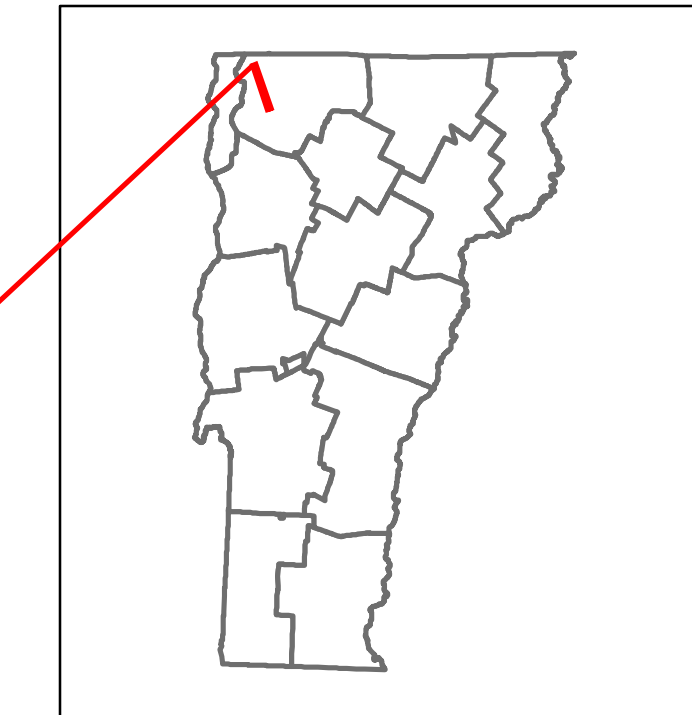


# Route Log and Progress Chart

**DRAFT**

Please Note: Errors and Omissions May Exist.  
Contact the VTrans Mapping Section with questions or concerns.

DISTRICT	TOWN	ROUTE
8	SWANTON	US-7



## STRUCTURE DESCRIPTIONS

**Bridge 173:**  
Culvert - 1928  
Structure No. 300285017306151  
Length: 9'  
Under Clearance: 3.0'  
Weight Limit: 0  
Facility Carried: US7  
Structure Type: RC BOX  
Features Intersected: BROOK  
Inspection Date: 11/2020  
Maintenance: State

**Bridge 178:**  
Stringer/multi-beam or girder - 1984  
Structure No. 200285017806152  
Length: 311'  
Height: 100.0'  
Width: 39.0'  
Weight Limit: 0  
Facility Carried: US 07 ML  
Structure Type: 2 SP CONT WLD GIRDER  
Features Intersected: MISSISSQUOI RIVER  
Surface: Bituminous  
Inspection Date: 7/2021  
Maintenance/Ownership: State

<b>Road Widths</b>	Travellane Roadway Lane Count Base Subbase	30 2 12" Stone 3" P.M. 24" Crushed Stone 27" Stone 12" Stone 10" Stone
<b>Curves</b>		4 10 3 10 4.5 1.3 15 6
<b>Grades</b>		-4.1A
<b>Guardrails</b>		
<b>Rumblestrips</b>		
<b>Historic Projects</b>		2018: STP 2155(1) 2001: STP 2101(1)B 1955: Village Project (SAAPP 3) 2001: STP 2101(1)B 1935: NRM 82-F 1927: FAP 82-B 1933: RS 0285(7) 1928: FAP 82-C 1967: BP 019-5-6620 1983: HMA 2235 1985: BRS 0285(2) 2004: STP 2335(1) 1928: FAP 82-E 1922: Village Project 1923: Village Project
<b>Maintenance Garage</b>		District 8 - DMF Maintenance Highgate Garage
<b>Speed Zone</b>		40 30 40
<b>Functional Class</b>		5 3 5
<b>National Highway System</b>		
<b>Limited Access Highway</b>		
<b>Customer Service Level</b>		Local Connector Class 1 Town Highway Class 1 Town Highway Local Connector
<b>Traffic Counters</b>		F102 3030615720-IP-81 F182
<b>AADT</b>	2022 2021 2020 2019 2018	3674 3645 3217 3798 3800 4200 3800 4400 4500 10067 9987 8815 10407 2046 2030 1792 2116 2139 2173 2565 2100 1906 820 724 855 2600 850
<b>Crash Locations</b>	(Incomplete) 2023 2022 2021 2020 2019	HCL Section No. 310 HCL Section No. 110

<b>Historic Projects</b> Unknown Retreatment Resurface Bituminous Mix Skiny Mix Bituminous Seal Bituminous Concrete Cold Plane and Reclaimed Base and Concrete Gravel Plant Mix Reclaimed Base and Bituminous Concrete	<b>Functional Class</b> 1 - Interstate System 2 - Other Freeways and Expressways 3 - Principal Arterial 4 - Minor Arterial 5 - Major Collector 6 - Minor Collector	<b>Curves</b> Left (degrev) Right <b>Grades</b> (degrev) grade up (degrev) grade down <b>Road Widths</b> (ft)	<b>Traffic Counters</b> Continuous (CTC) Weigh-In-Motion (WIM) Short-Term, Scheduled Short-Term, Unscheduled <b>Crash Locations</b> Fatal Injury Property Damage Only Unknown Crash Type <b>High Crash Locations (HCL's)</b> HCL No. 201 - 300 (21 - 30) 1 - 100 (1 - 10) 101 - 200 (11 - 20) 301 - 400 (31 - 40) 401 - 800 (41 - 113)	<b>Mileage by Functional Class By Sheet</b> 036-1 3 - Other Principal Arterial 0285 5 - Major Collector 0.091 6.876 <b>Mileage by Town By Sheet</b> SWANTON - U007-0615 6.967 of 6.967 <b>Page Total Mileage: 6.967 mi</b>	<b>DISTRICT</b> 8 <b>TOWN</b> SWANTON <b>Date:</b> 09/27/23 <b>ROUTE</b> US-7 ETE mileage: 163.151 to 170.118 <b>1 of 1</b> TWN mileage: 0.0 to 6.967 <b>Page Total Mileage: 6.967 mi</b>
------------------------------------------------------------------------------------------------------------------------------------------------------------------------------------------------------------------------------------------------------------------	--------------------------------------------------------------------------------------------------------------------------------------------------------------------------------------	------------------------------------------------------------------------------------------------------------------------------------	-------------------------------------------------------------------------------------------------------------------------------------------------------------------------------------------------------------------------------------------------------------------------------------------------------------------------------------------------------------------------------------	----------------------------------------------------------------------------------------------------------------------------------------------------------------------------------------------------------------------------------------------------	-------------------------------------------------------------------------------------------------------------------------------------------------------------------------------------------------------------------------------

For More Information Contact - Vermont Agency of Transportation, Policy, Planning and Intermodal Development Division - Mapping Section, 219 North Main Street, Barre, VT 05641 Telephone: 802-828-2600.