


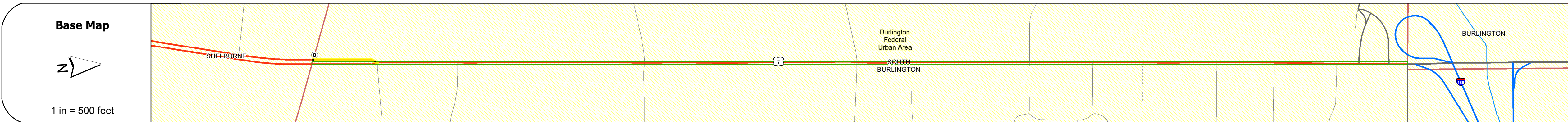
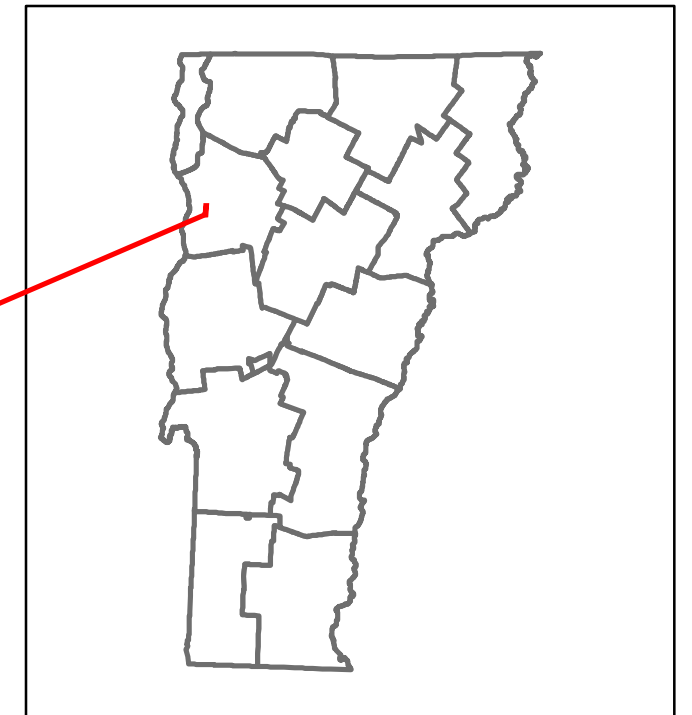


# Route Log and Progress Chart

**DRAFT**

Please Note: Errors and Omissions May Exist.  
Contact the VTrans Mapping Section with questions or concerns.

DISTRICT	TOWN	ROUTE
5	SOUTH BURLINGTON	US-7



Road Widths	<table border="1"> <tr> <td>Travellane</td> <td>30</td> <td>22</td> </tr> <tr> <td>Roadway</td> <td>37</td> <td>26</td> </tr> <tr> <td>Lane Count</td> <td></td> <td>2</td> </tr> <tr> <td>Base</td> <td></td> <td></td> </tr> <tr> <td>Subbase</td> <td></td> <td></td> </tr> </table>	Travellane	30	22	Roadway	37	26	Lane Count		2	Base			Subbase		
Travellane	30	22														
Roadway	37	26														
Lane Count		2														
Base																
Subbase																

Curves	
--------	--

Grades	
--------	--

Guardrails	
------------	--

Rumblestrips	
--------------	--

Historic Projects	
-------------------	--

Maintenance Garage	District 5 - DMF Maintenance Chimney Corners Garage
--------------------	---

Speed Zone	
------------	--

Functional Class	3
------------------	---

National Highway System	NHS - Other NHS Routes
-------------------------	------------------------

Limited Access Highway	
------------------------	--

Customer Service Level	Arterial Highway
------------------------	------------------

Traffic Counters	
------------------	--

AAADT	2022	
	2021	
	2020	
	2019	
	2018	

Crash Locations	(Incomplete) 2023	
	2022	
	2021	
	2020	
	2019	

## STRUCTURE DESCRIPTIONS

--

<b>Historic Projects</b> Unknown, Retreatment, Resurface, Bituminous Mix, Skippy Mix, Bituminous Seal, Bituminous Concrete, Cold Plane and Expressways, Reclaimed Base and Bituminous Concrete, Surface Treated Gravel, Plant Mix, Bituminous Concrete	<b>Functional Class</b> 1- Interstate System, 2- Other Freeways and Expressways, 3- Principal Arterial, 4- Minor Arterial, 5- Major Collector, 6- Minor Collector	<b>Curves</b> Left (degrees), Right (degrees), Grades (percent) grade up, (percent) grade down	<b>Traffic Counters</b> Continuous (CTC), Weigh-In-Motion (WIM), Short-Term, Scheduled, Short-Term, Unscheduled	<b>Crash Locations</b> Fatal, Injury, Property Damage Only, Unknown Crash Type, High Crash Locations (HCL's)	<b>Mileage by Functional Class By Sheet</b> 019-4 3 - Other Principal Arterial 0.104	<b>Mileage by Town By Sheet</b> SOUTH BURLINGTON - U007-0414S 0.104 of 0.104	<b>DISTRICT</b> 5	<b>TOWN</b> SOUTH BURLINGTON	<b>Date:</b> 09/27/23	<b>ROUTE</b> US-7
					<b>Page Total Mileage:</b> 0.104 mi	<b>Page Total Mileage:</b> 0.104 mi	<b>1 of 1</b> TWN mileage: 0.0 to 0.104	ETE mileage: 128.673 to 128.777		

For More Information Contact - Vermont Agency of Transportation, Policy, Planning and Intermodal Development Division - Mapping Section, 219 North Main Street, Barre, VT 05641 Telephone: 802-828-2600.