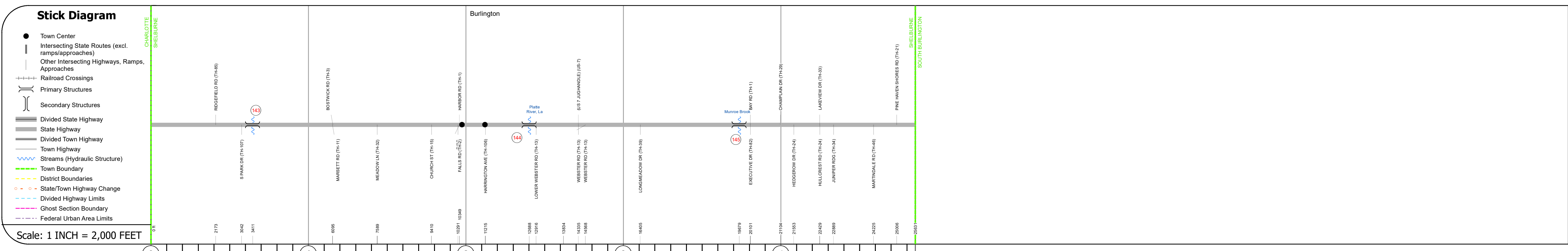
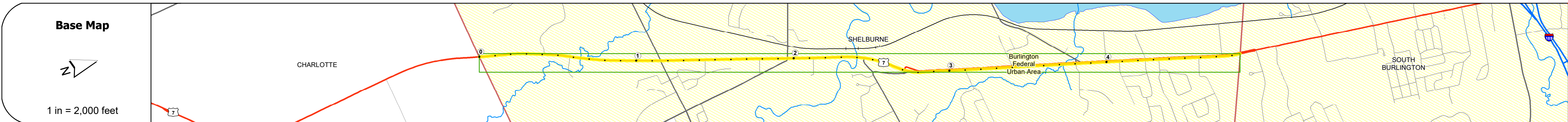
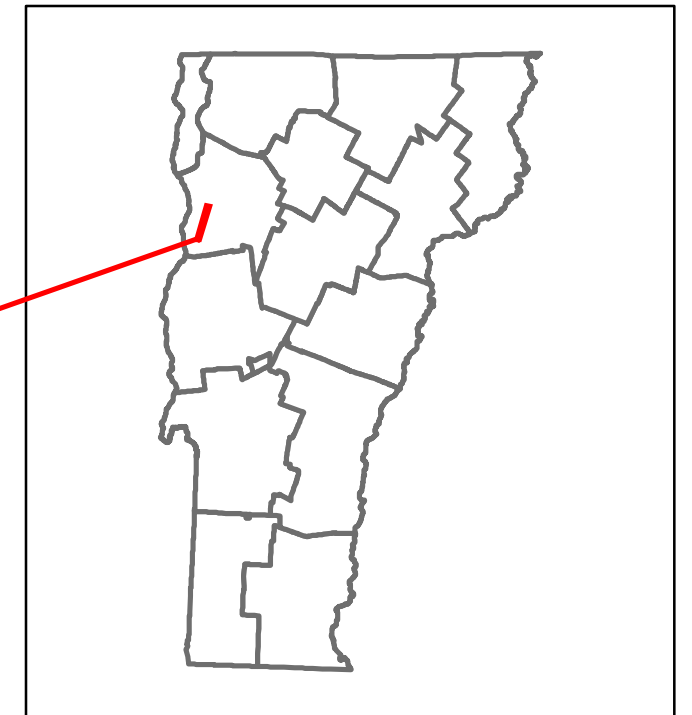


DISTRICT	TOWN	ROUTE
5	SHELburnE	US-7



STRUCTURE DESCRIPTIONS

Bridge 143:
Culvert - 1956
Structure No. 300019014304131
Length: 12'
Under Clearance: 10.0'
Weight Limit: 0
Facility Carried: US7
Structure Type: RC BOX
Features Intersected: CLARK FARM BROOK
Inspection Date: 11/2020
Maintenance: State

Bridge 144:
Stringer/multi-beam or girder - 2001
Structure No. 200019014404132
Length: 275'
Height: 100.0'
Width: 53.0'
Weight Limit: 0
Facility Carried: US 07 ML
Structure Type: 3 SP CONT CUR PL GIR
Features Intersected: LAPLATTE RIVER
Surface: Bituminous
Inspection Date: 5/2023
Maintenance/Ownership: State

Bridge 145:
Culvert - 2005
Structure No. 300019014504131
Length: 17'
Under Clearance: 10.0'
Weight Limit: 0
Facility Carried: US7
Structure Type: SEGMENTAL RC BOX
Features Intersected: MUNROE BROOK
Inspection Date: 11/2020
Maintenance: State

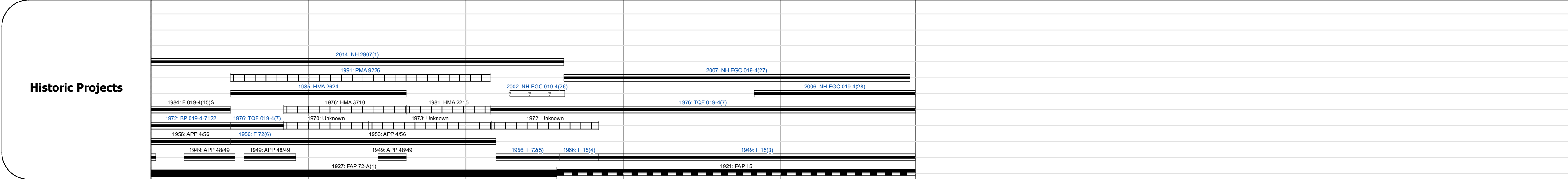
Road Widths	Travellane	Roadway	Lane Count	Base	Subbase
	24	40	41.5	18" Gravel	

Curves	1.5	3
--------	-----	---

Grades	-4.6A	+4.9
--------	-------	------

Guardrails	
------------	--

Rumblestrips	
--------------	--



Maintenance Garage	District 5 - DMF Maintenance Chimney Corners Garage
--------------------	---

Speed Zone	45	55	40
------------	----	----	----

Functional Class	3
------------------	---

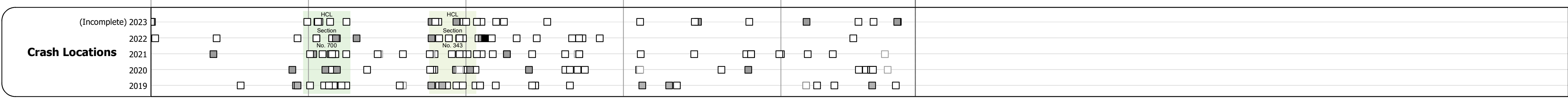
National Highway System	NHS - Other NHS Routes
-------------------------	------------------------

Limited Access Highway	
------------------------	--

Customer Service Level	Arterial Highway
------------------------	------------------

Traffic Counters	30413705-S-N, 330413725-S-N, D277, 30413725-S-S-N, 30413735-S-N, 30413745-S-S-N, 30413749-N, 30413751;30413746-S-N
------------------	--

AA DT	2022	13425	13518	15971	17531	17340	20982	20689	22323	23382
	2021	13305	13397	15964	17375	17185	20795	20504	22124	23173
	2020	9619	12765	14398	14703	15340	18341	18335	19237	20672
	2019	11688	15510	17495	17865	18639	22285	22278	23374	25118
	2018	15300	15600		17100		25600	26500		



Historic Projects <ul style="list-style-type: none"> Unknown Retreatment Resurface Bituminous Mix Skinny Mix Bituminous Seal 	Functional Class <ul style="list-style-type: none"> 1 - Interstate System 2 - Other 3 - Principal Arterial 4 - Minor Arterial 5 - Major Collector 6 - Minor Collector 	Curves <ul style="list-style-type: none"> Left Right 	Grades <ul style="list-style-type: none"> Special grade up Special grade down 	Traffic Counters <ul style="list-style-type: none"> Continuous (CTC) Weight-In-Motion (WIM) Short-Term, Scheduled Short-Term, Unscheduled 	Crash Locations <ul style="list-style-type: none"> Fatal Injury Property Damage Only Unknown Crash Type 	Mileage by Functional Class By Sheet 019-4 3 - Other Principal Arterial 4.854	Mileage by Town By Sheet SHELburnE - U007-0413 4.854 of 4.854	DISTRICT 5	TOWN SHELburnE	Date: 09/27/23	ROUTE US-7	
Page Total Mileage: 4.854 mi										Page Total Mileage: 4.854 mi	1 of 1 TWN mileage: 0.0 to 4.854	ETE mileage: 123.819 to 128.673