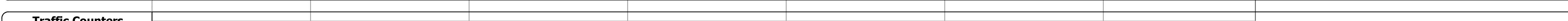



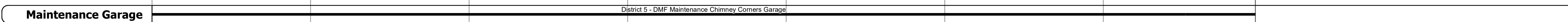
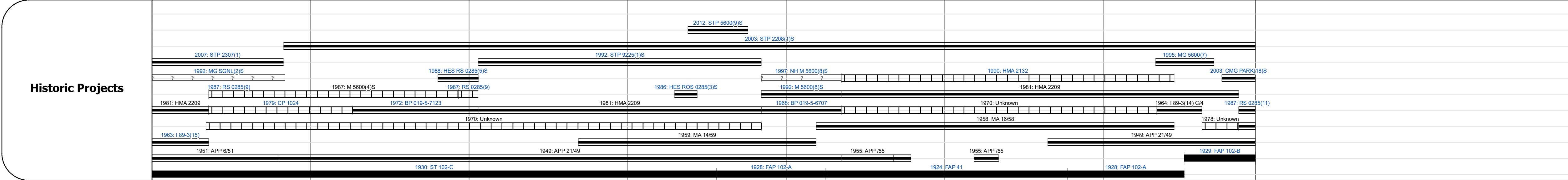
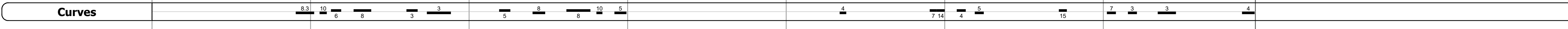
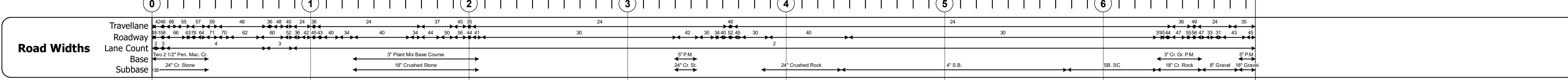
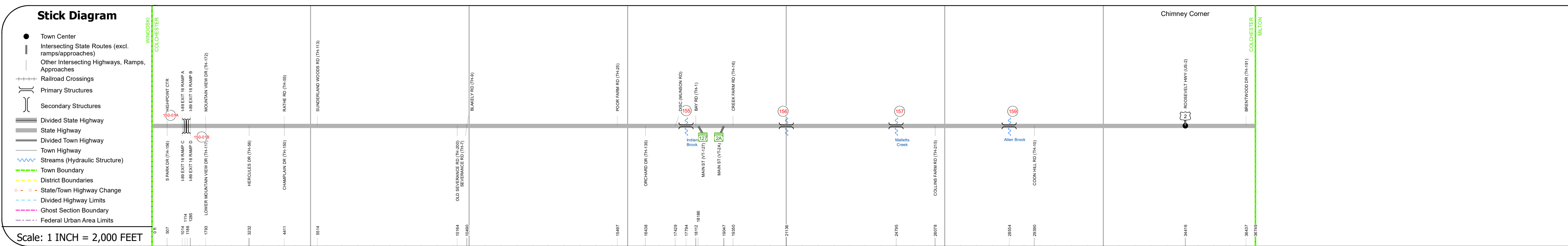
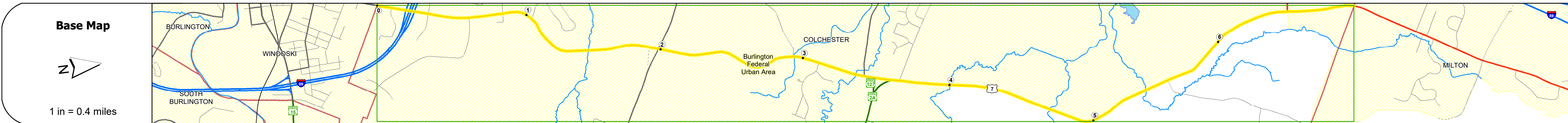
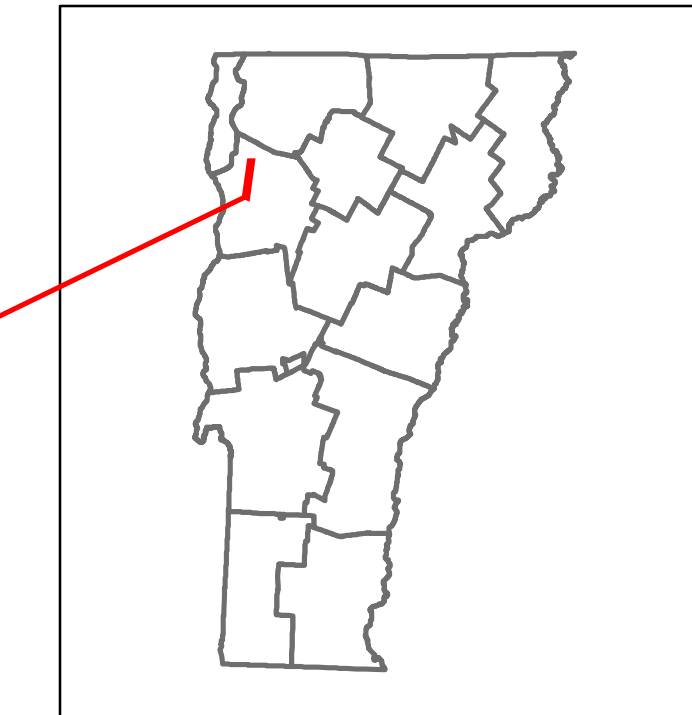
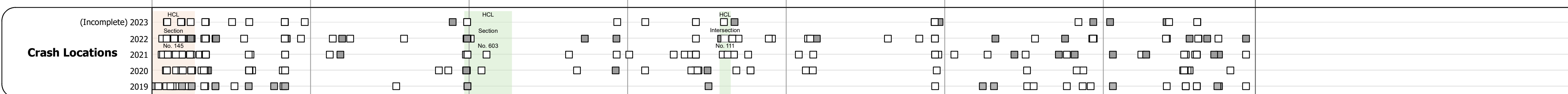


DISTRICT	TOWN	ROUTE
5	COLCHESTER	US-7



Year	Station 0+00	Station 1+00	Station 2+00	Station 3+00	Station 4+00	Station 5+00	Station 6+00	Station 7+00	Station 8+00	Station 9+00	Station 10+00
2022	151716232823240	14324	14897	14686	8040	9118	9274	11210	12785		
2021	58016978526148	15778	13762	14449	7968	7289	9200	11110	15221		
2020	40915152125121	14081	12282	12157	7108	6505	8209	9911	13584		
2019	71208411430524	17109	14924	14772	8637	7904	9973	12042	16506		
2018	1730019624400	14800		15200	8700	8400		12100	16600		



STRUCTURE DESCRIPTIONS

Unknown 150-01A:
Unknown
Structure No. 200089074504052
Structure Type: Unknown

Unknown 150-01B:
Unknown
Structure No. 200089074N04052
Structure Type: Unknown

Bridge 155:
Culvert - 1929
Structure No. 300285015504051
Length: 20'
Under Clearance: 20.0'
Weight Limit: 0
Facility Carried: US7
Structure Type: RC BOX
Features Intersected: INDIAN BROOK
Inspection Date: 11/2020
Maintenance: State

Bridge 156:
Culvert - 1968
Structure No. 300285015604051
Length: 9'
Under Clearance: 10.0'
Weight Limit: 0
Facility Carried: US7
Structure Type: CGMPP
Features Intersected: POND BROOK
Inspection Date: 11/2020
Maintenance: State

Bridge 157:
Tee Beam - 1924
Structure No. 200285015704052
Length: 34'
Height: 100.0'
Width: 31.0'
Weight Limit: 0
Facility Carried: US 07 ML
Structure Type: T-BM WID W ROLLED BM
Features Intersected: MALLETTS CREEK
Surface: Bituminous
Inspection Date: 5/2023
Maintenance/Ownership: State

Bridge 159:
Slab - 1924
Structure No. 300285015904051
Length: 15'
Width: 30.0'
Under Clearance: 4.0'
Weight Limit: 0
Facility Carried: US7
Structure Type: CONCRETE SLAB
Features Intersected: ALLEN BROOK
Surface: Bituminous
Inspection Date: 11/2020
Maintenance: State

Historic Projects <ul style="list-style-type: none"> Unknown Retreatment Resurface Bituminous Mix Skinny Mix Bituminous Seal 	Functional Class <ul style="list-style-type: none"> 1 - Interstate System 2 - Other Freeways and Expressways 3 - Principal Arterial 4 - Minor Arterial 5 - Major Collector 6 - Minor Collector 	Curves <ul style="list-style-type: none"> Left (degrees) Right 	Grades <ul style="list-style-type: none"> specimen grade up specimen grade down 	Traffic Counters <ul style="list-style-type: none"> Continuous (CTC) Weigh-In-Motion (WIM) Short-Term, Scheduled Short-Term, Unscheduled 	Crash Locations <ul style="list-style-type: none"> Fatal Injury Property Damage Only Unknown Crash Type 	Mileage by Functional Class By Sheet 5600 3 - other Principal Arterial 6.960	Mileage by Town By Sheet COLCHESTER - U007-0405 6.96 of 6.96	DISTRICT 5	TOWN COLCHESTER	Date: 09/27/23	ROUTE US-7 ETE mileage: 135.615 to 142.575
Speed Zones 25 30 35 40 45 50 55 60 65							Page Total Mileage: 6.960 mi		Page Total Mileage: 6.96 mi		1 of 1 TWN mileage: 0.0 to 6.96