

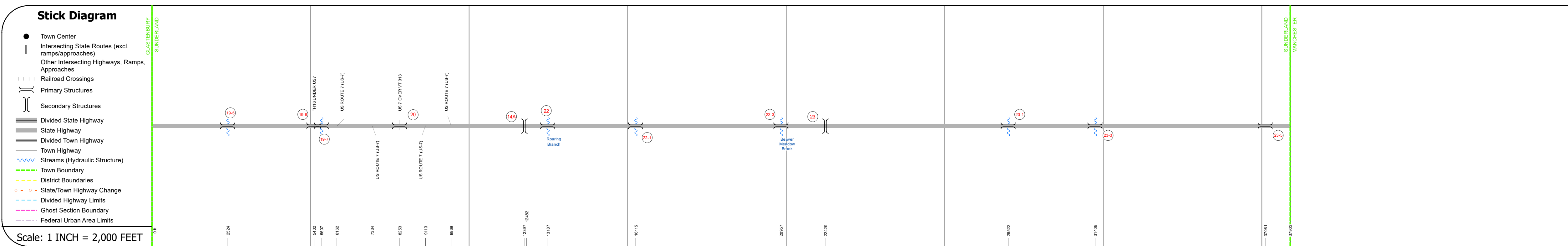
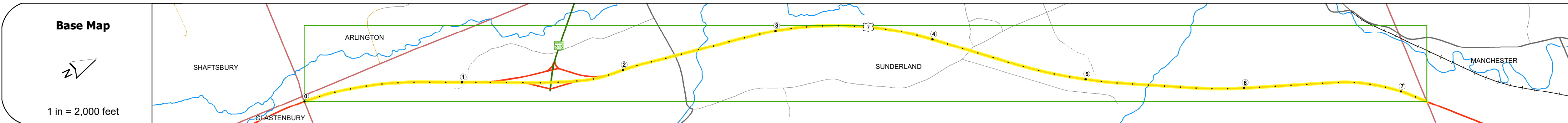
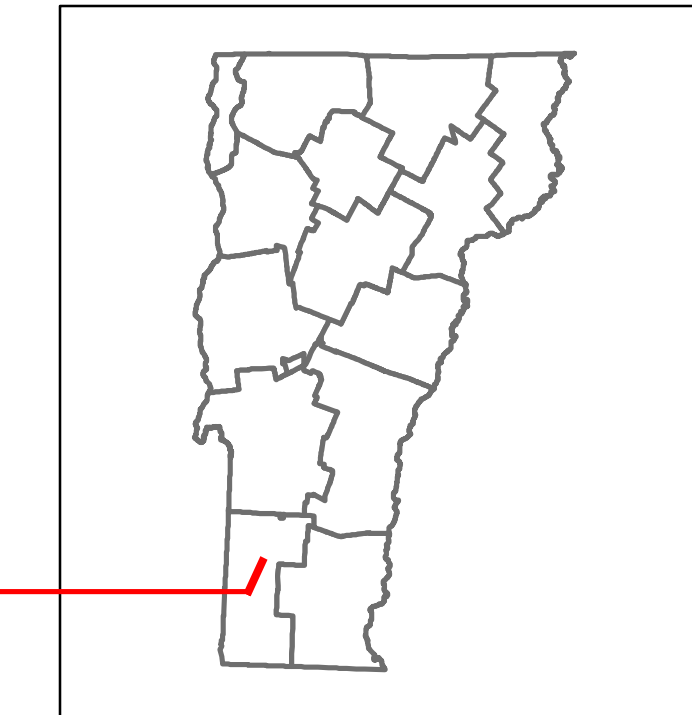


Route Log and Progress Chart

DRAFT

Please Note: Errors and Omissions May Exist.
Contact the VTrans Mapping Section with questions or concerns.

DISTRICT	TOWN	ROUTE
1	SUNDERLAND	US-7



Station	0	1	2	3	4	5	6	7		
Road Widths	Travellane Roadway Lane Count		Base		Subbase		Two 2 1/2" Plant Mix Base Courses		24" Crushed Gravel	
Curves										
Grades										
Guardrails										
Rumblestrips										
Historic Projects	<ul style="list-style-type: none"> 2000: NH 9812(1)S 1981: HMA 2220 1978: RF 018-1(8)C3 2013: NH SURF(20) 2000: NH 9812(1)S 1980: FLH F 019-1(2)1 									
Maintenance Garage	District 1 - DMF Maintenance Bennington Garage				District 1 - DMF Maintenance East Dorset Garage					
Speed Zone	55									
Functional Class	3									
National Highway System	NHS - Other NHS Routes									
Limited Access Highway	Full									
Customer Service Level	Interstate Or Divided Highway									
Traffic Counters	B044									
AADT	2022	6464							5730	
	2021	7536							5685	
	2020	6651							5018	
	2019	7853							5924	
	2018	7800							6200	
Crash Locations	(Incomplete) 2023									
	2022									
	2021									
	2020									
	2019									

STRUCTURE DESCRIPTIONS

<p>Bridge 19-5: Culvert - 1978 Structure No. 30001919-502151 Length: 8' Under Clearance: 9.0' Weight Limit: 0 Facility Carried: US7 Structure Type: CGMPPA Features Intersected: BROOK Inspection Date: 11/2022 Maintenance: State</p>	<p>Bridge 23-3: Culvert - 1982 Structure No. 30001923-302151 Length: 6' Under Clearance: 6.0' Weight Limit: 0 Facility Carried: US7 Structure Type: ACCGMP Features Intersected: BROOK Inspection Date: 12/2020 Maintenance: State</p>
<p>Bridge 19-6: Culvert - 1978 Structure No. 30001919-602151 Length: 14' Under Clearance: 13.0' Weight Limit: 0 Facility Carried: US7 Structure Type: RC BOX Features Intersected: TH16 UNDER US7 Inspection Date: 12/2020 Maintenance: State</p>	<p>Bridge 23-5: Unknown Structure No. 30001923-502151 Structure Type: Unknown Inspection Date: 12/2020 Maintenance: State</p>
<p>Bridge 19-7: Culvert - 1979 Structure No. 30001919-702151 Length: 7' Under Clearance: 7.0' Weight Limit: 0 Facility Carried: US7 Structure Type: CGMPP Features Intersected: BROOK Inspection Date: 12/2020 Maintenance: State</p>	
<p>Bridge 20: Stringer/multi-beam or girder - 1982 Structure No. 200019002002152 Length: 121' Height: 100.0' Width: 42.0' Under Clearance: 16.0' Weight Limit: 0 Facility Carried: US 07 ML Structure Type: WELDED PLATE GIRDER Features Intersected: US 7 OVER VT 313 Surface: Bituminous Inspection Date: 5/2023 Maintenance/Ownership: State</p>	
<p>Unknown 14A: Unknown Structure No. 200114014A02152 Structure Type: Unknown</p>	
<p>Bridge 22: Stringer/multi-beam or girder - 1982 Structure No. 200019002202152 Length: 104' Height: 100.0' Width: 41.0' Weight Limit: 0 Facility Carried: US 07 ML Structure Type: WELDED PLATE GIRDER Features Intersected: ROARING BRANCH Surface: Bituminous Inspection Date: 5/2023 Maintenance/Ownership: State</p>	
<p>Bridge 22-1: Culvert - 1982 Structure No. 30001922-102151 Length: 9' Under Clearance: 8.0' Weight Limit: 0 Facility Carried: US7 Structure Type: CGMPP Features Intersected: BROOK Inspection Date: 12/2020 Maintenance: State</p>	
<p>Bridge 22-3: Culvert - 1982 Structure No. 30001922-302151 Length: 8' Under Clearance: 8.0' Weight Limit: 0 Facility Carried: US7 Structure Type: CGMPP Features Intersected: BEAVER MEADOW BROOK Inspection Date: 12/2020 Maintenance: State</p>	
<p>Unknown 23: Unknown Structure No. 2002150D2302151 Structure Type: Unknown</p>	
<p>Bridge 23-1: Culvert - 1982 Structure No. 30001923-102151 Length: 10' Under Clearance: 10.0' Weight Limit: 0 Facility Carried: US7 Structure Type: CGMPP W CONC INVERT Features Intersected: MILL BROOK Inspection Date: 12/2020 Maintenance: State</p>	

Historic Projects <ul style="list-style-type: none"> Unknown Bituminous Concrete Retreatment Resurface Bituminous Mix Skippy Mix Bituminous Seal 	Functional Class <ul style="list-style-type: none"> 1 - Interstate System 2 - Other Freeways and Expressways 3 - Principal Arterial 4 - Minor Arterial 5 - Major Collector 6 - Minor Collector 	Curves <ul style="list-style-type: none"> Left (degrees) Right (degrees) 	Grades <ul style="list-style-type: none"> Up (percent) Down (percent) 	Traffic Counters <ul style="list-style-type: none"> Continuous (CTC) Weight-In-Motion (WIM) Short-Term, Scheduled Short-Term, Unscheduled 	Crash Locations <ul style="list-style-type: none"> Fatal Injury Property Damage Only Unknown Crash Type 	Mileage by Functional Class By Sheet 019-1 3 - Other Principal Arterial 7.179	Mileage by Town By Sheet SUNDERLAND - U007-0215 7.179 of 7.179	DISTRICT 1	TOWN SUNDERLAND	Date: 09/27/23	ROUTE US-7 ETE mileage: 22.661 to 29.84
Speed Zones 25 30 35 40 45 50 55 60 65						Page Total Mileage: 7.179 mi		Page Total Mileage: 7.179 mi			

For More Information Contact - Vermont Agency of Transportation, Policy, Planning and Intermodal Development Division - Mapping Section, 219 North Main Street, Barre, VT 05641 Telephone: 802-828-2600.