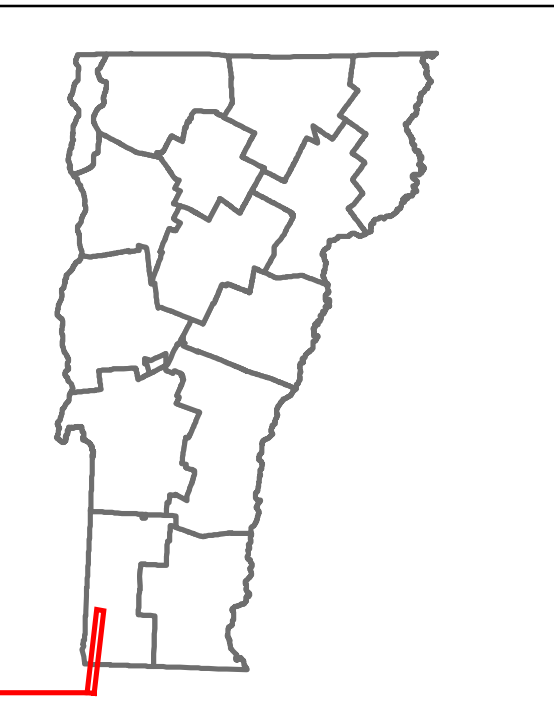
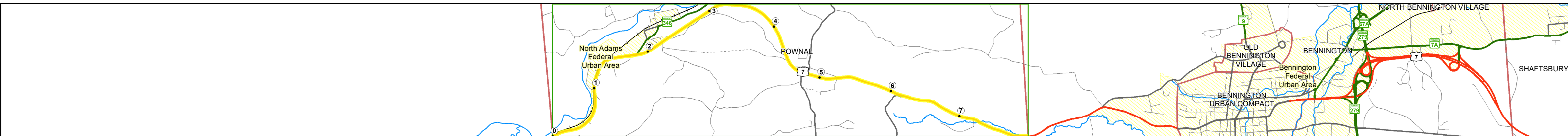


DISTRICT	TOWN	ROUTE
1	POWNAW	US-7



Base Map

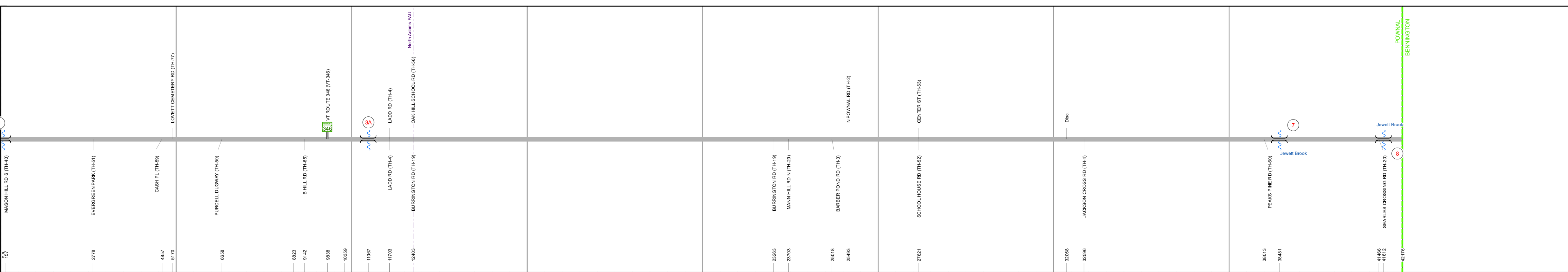
1 in = 0.9 miles



Stick Diagram

- Town Center
- Intersecting State Routes (excl. ramps/approaches)
- Other Intersecting Highways, Ramps, Approaches
- Railroad Crossings
- Primary Structures
- Secondary Structures
- Divided State Highway
- State Highway
- Divided Town Highway
- Town Highway
- Streams (Hydraulic Structure)
- Town Boundary
- District Boundaries
- State/Town Highway Change
- Divided Highway Limits
- Ghost Section Boundary
- Federal Urban Area Limits

Scale: 1 INCH = 2,000 FEET



STRUCTURE DESCRIPTIONS

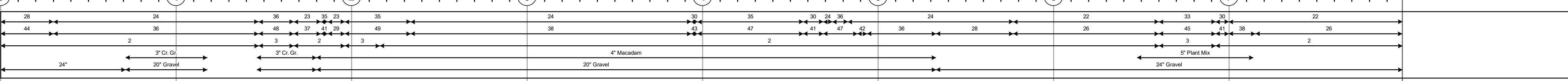
Bridge 1:
Culvert - 1953
Structure No. 300019000102081
Length: 6'
Under Clearance: 6.0'
Weight Limit: 0
Facility Carried: US7
Structure Type: ACCGMP
Features Intersected: BROOK
Inspection Date: 9/2020
Maintenance: State

Bridge 3A:
Culvert - 1961
Structure No. 300019003A02081
Length: 6'
Under Clearance: 6.0'
Weight Limit: 0
Facility Carried: US7
Structure Type: ACCGMP
Features Intersected: LADD BROOK
Inspection Date: 9/2020
Maintenance: State

Bridge 7:
Culvert - 1926
Structure No. 300137000702081
Length: 10'
Under Clearance: 5.0'
Weight Limit: 0
Facility Carried: US7
Structure Type: RC BOX
Features Intersected: JEWETT BROOK
Inspection Date: 12/2020
Maintenance: State

Bridge 8:
Culvert - 1926
Structure No. 300137000802081
Length: 19'
Under Clearance: 5.0'
Weight Limit: 0
Facility Carried: US7
Structure Type: RC BOX
Features Intersected: JEWETT BROOK
Inspection Date: 12/2020
Maintenance: State

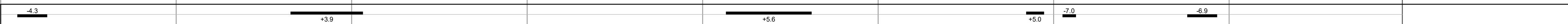
Road Widths




Curves



Grades



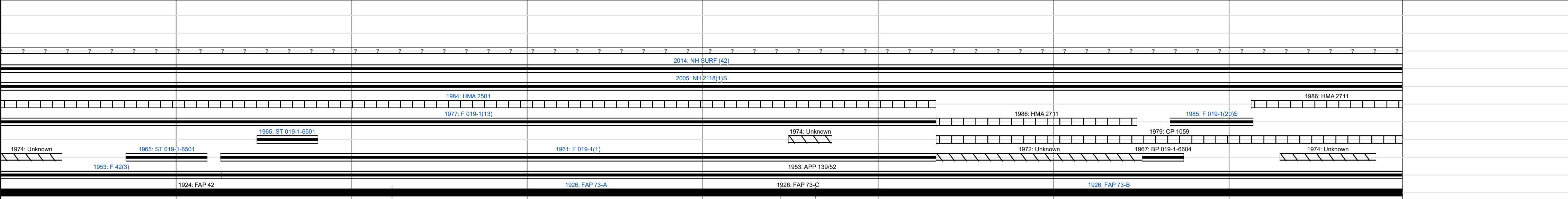
Guardrails



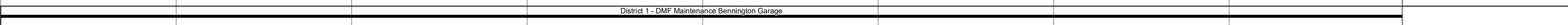
Rumblestrips




Historic Projects




Maintenance Garage



Speed Zone




Functional Class




National Highway System



Limited Access Highway




Customer Service Level



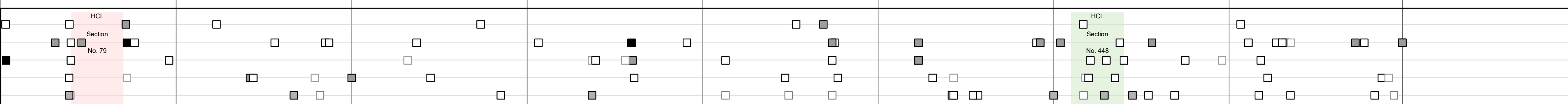
Traffic Counters



AADT



Crash Locations



Historic Projects

- Unknown
- Retreatment
- Resurface
- Bituminous Mix
- Skinny Mix
- Bituminous Seal
- Surface Treated Gravel
- Cold Plane and Freeways and Expressways
- Reclaimed Base and Bituminous Concrete
- Concrete

Functional Class

- 1 - Interstate
- 2 - Other
- 3 - Principal Arterial
- 4 - Minor Arterial
- 5 - Major Collector
- 6 - Minor Collector

Speed Zones

25 30 35 40 45 50 55 60 65

Curves

- Left (degrees)
- Right

Grades

- down grade
- up grade

Road Widths

(ft)

Traffic Counters

- Continuous (CTC)
- Weigh-In-Motion (WIM)
- Short-Term, Scheduled
- Short-Term, Unscheduled

Crash Locations

- Fatal
- Injury
- Property Damage Only
- Unknown Crash Type

High Crash Locations (HCL's)

Sections (& Intersections)

HCL No. 1 - 100 (1 - 10) 201 - 300 (21 - 30) 301 - 400 (31 - 40) 401 - 800 (41 - 113) 101 - 200 (11 - 20)

Mileage by Functional Class By Sheet

019-1 3 - Other Principal Arterial 7.988

Mileage by Town By Sheet

POWNAW - U007-0208 7.988 of 7.988

DISTRICT 1

TOWN POWNAW

Date: 09/27/23

ROUTE US-7

ETE mileage: 0.0 to 7.988

Page Total Mileage: 7.988 mi